

TRAFFIC CRASH REPORT

*DENOTES MANDATORY FIELD FOR SUPPLEMENT REPORT

LOCAL REPORT NUMBER *

21-21837

<input checked="" type="checkbox"/> PHOTOS TAKEN	<input type="checkbox"/> OH-2	<input checked="" type="checkbox"/> OH-3	LOCAL INFORMATION	3 / 162
<input type="checkbox"/> SECONDARY CRASH	<input type="checkbox"/> OH-1P	<input type="checkbox"/> OTHER	REPORTING AGENCY NAME *	NCIC *
<input type="checkbox"/> PRIVATE PROPERTY			Montville Police Department	05213
HIT/SKIP	NUMBER OF UNITS	UNIT IN ERROR		
1 - SOLVED	2	98 - ANIMAL		
2 - UNSOLVED		99 - UNKNOWN		

COUNTY*	LOCALITY*	LOCATION: CITY, VILLAGE, TOWNSHIP*	CRASH DATE / TIME*	CRASH SEVERITY
52	3	Montville (Township of)	04/15/2021 09:27	5

LOCATION	ROUTE TYPE	ROUTE NUMBER	PREFIX	1 - NORTH	2 - SOUTH	3 - EAST	4 - WEST	LOCATION ROAD NAME	ROAD TYPE	LATITUDE DECIMAL DEGREES
SR	3									41.106740
REFERENCE	ROUTE TYPE	ROUTE NUMBER	PREFIX	1 - NORTH	2 - SOUTH	3 - EAST	4 - WEST	REFERENCE ROAD NAME (ROAD, MILEPOST, HOUSE #)	ROAD TYPE	LONGITUDE DECIMAL DEGREES
SR	162									-81.863650

REFERENCE POINT	DIRECTION FROM REFERENCE	ROUTE TYPE	ROAD TYPE	INTERSECTION RELATED
1 - INTERSECTION	1 - NORTH	IR - INTERSTATE ROUTE (TP)	AL - ALLEY	<input checked="" type="checkbox"/> WITHIN INTERSECTION OR ON APPROACH
2 - MILE POST	2 - SOUTH	US - FEDERAL US ROUTE	AV - AVENUE	<input checked="" type="checkbox"/> WITHIN INTERCHANGE AREA
3 - HOUSE #	3 - EAST	SR - STATE ROUTE	BL - BOULEVARD	NUMBER OF APPROACHES
	4 - WEST	CR - NUMBERED COUNTY ROUTE	CR - CIRCLE	3
DISTANCE FROM REFERENCE	DISTANCE UNIT OF MEASURE	TR - NUMBERED TOWNSHIP ROUTE	MP - MILEPOST	
	1 - MILES		ST - STREET	
	2 - FEET		TE - TERRACE	
	3 - YARDS		TL - TRAIL	
			WA - WAY	
			HE - HEIGHTS	
			PL - PLACE	

LOCATION OF FIRST HARMFUL EVENT	MANNER OF CRASH COLLISION/IMPACT	DIRECTION OF TRAVEL	MEDIAN TYPE
1 - ON ROADWAY	1 - NOT COLLISION	1 - NORTH	1 - DIVIDED FLUSH MEDIAN (<4 FEET)
2 - ON SHOULDER	4 - REAR-TO-REAR	2 - SOUTH	2 - DIVIDED FLUSH MEDIAN (≥4 FEET)
3 - IN MEDIAN	BETWEEN	3 - EAST	3 - DIVIDED, DEPRESSED MEDIAN
4 - ON ROADSIDE	5 - BACKING	4 - WEST	4 - DIVIDED, RAISED MEDIAN (ANY TYPE)
5 - ON GORE	TWO MOTOR VEHICLES IN TRANSPORT		9 - OTHER / UNKNOWN
6 - OUTSIDE TRAFFIC WAY	6 - ANGLE		
7 - ON RAMP	7 - SIDESWIPE, SAME DIRECTION		
8 - OFF RAMP	8 - SIDESWIPE, OPPOSITE DIRECTION		
9 - CROSSOVER	9 - OTHER / UNKNOWN		
10 - DRIVEWAY/ALLEY ACCESS			
11 - RAILWAY GRADE CROSSING			
12 - SHARED USE PATHS OR TRAILS			
13 - BIKE LANE			
14 - TOLL BOOTH			
99 - OTHER / UNKNOWN			

<input checked="" type="checkbox"/> WORK ZONE RELATED	WORK ZONE TYPE	LOCATION OF CRASH IN WORK ZONE	CONTOUR	CONDITIONS	SURFACE
<input checked="" type="checkbox"/> WORKERS PRESENT	1 - LANE CLOSURE	1 - BEFORE THE 1ST WORK ZONE WARNING SIGN	2	1	2
<input checked="" type="checkbox"/> LAW ENFORCEMENT PRESENT	2 - LANE SHIFT/ CROSSOVER	2 - ADVANCE WARNING AREA	1 - STRAIGHT LEVEL	1 - DRY	1 - CONCRETE
<input type="checkbox"/> ACTIVE SCHOOL ZONE	3 - WORK ON SHOULDER OR MEDIAN	3 - TRANSITION AREA	2 - STRAIGHT GRADE	2 - WET	2 - BLACKTOP, BITUMINOUS, ASPHALT
	4 - INTERMITTENT OR MOVING WORK	4 - ACTIVITY AREA	3 - CURVE LEVEL	3 - SNOW	3 - BRICK/BLOCK
	5 - OTHER	5 - TERMINATION AREA	4 - CURVE GRADE	4 - ICE	4 - SLAG, GRAVEL, STONE
			9 - OTHER / UNKNOWN	5 - SAND, MUD, DIRT, OIL, GRAVEL	5 - DIRT
				6 - WATER (STANDING, MOVING)	9 - OTHER / UNKNOWN
				7 - SLUSH	
				9 - OTHER / UNKNOWN	

LIGHT CONDITION	WEATHER
1 - DAYLIGHT	1 - CLEAR
2 - DAWN/DUSK	2 - CLOUDY
3 - DARK - LIGHTED ROADWAY	3 - FOG, SMOG, SMOKE
4 - DARK - ROADWAY NOT LIGHTED	4 - RAIN
5 - DARK - UNKNOWN ROADWAY LIGHTING	5 - SLEET, HAIL
9 - OTHER / UNKNOWN	6 - SNOW
	7 - SEVERE CROSSWINDS
	8 - BLOWING SAND, SOIL, DIRT, SNOW
	9 - FREEZING RAIN OR FREEZING DRIZZLE
	99 - OTHER / UNKNOWN

NARRATIVE

Unit #1 was stopped in traffic within the intersection of Wooster Pike (State Route 3) and Sharon Copley Road (State Route 162) facing north, due to road construction. Unit #2 was southbound on Wooster Pike (State Route 3) and turned left to continue east on Sharon Copley Road. Unit #2 struck the left rear of Unit #1 with one of the driver side rear tires, causing damage to Unit #1. There was no reported, nor obvious, damage to Unit #2.

State Route 162 (Sharon Copley Road)

State Route 3 (Wooster Pike)

Not To Scale

CRASH REPORTED DATE / TIME	DISPATCH DATE / TIME	ARRIVAL DATE / TIME	SCENE CLEARED DATE / TIME	REPORT TAKEN BY
04/15/2021 09:27	04/15/2021 09:30	04/15/2021 09:35	04/15/2021 10:44	<input checked="" type="checkbox"/> POLICE AGENCY
TOTAL TIME ROADWAY CLOSED	OTHER INVESTIGATION TIME	TOTAL MINUTES	OFFICER'S NAME*	<input type="checkbox"/> MOTORIST
0	26	100	Percy, Richard	<input type="checkbox"/> SUPPLEMENT
			OFFICER'S BADGE NUMBER*	(CORRECTION OR ADDITION TO AN EXISTING REPORT SENT TO ODPS)
			1611	
			CHECKED BY OFFICER'S NAME*	
			1006	
			CHECKED BY OFFICER'S BADGE NUMBER*	



UNIT

OWNER

UNIT # 1 OWNER NAME: LAST, FIRST, MIDDLE (SAME AS DRIVER)
 SAKSA, JESSE, C

OWNER ADDRESS: STREET, CITY, STATE, ZIP (SAME AS DRIVER)
 5616 BIRCHWOOD DRIVE, CHIPPEWA LAKE, OH, 44215

COMMERCIAL CARRIER: NAME, ADDRESS, CITY, STATE, ZIP

OWNER PHONE: INCLUDE AREA CODE (SAME AS DRIVER)

LP STATE OH LICENSE PLATE # 320ZEY VEHICLE IDENTIFICATION # 5FNRL5H68GB00931 VEHICLE YEAR 2016 VEHICLE MAKE HONDA

INSURANCE VERIFIED INSURANCE COMPANY ALLSTATE INSURANCE POLICY # 980998769 COLOR WHI VEHICLE MODEL ODYSSEY

TYPE OF USE: COMMERCIAL GOVERNMENT IN EMERGENCY RESPONSE

US DOT # _____ TOWED BY: COMPANY NAME _____

HAZARDOUS MATERIAL: MATERIAL RELEASED PLACARD

UNIT TYPE: 2

OF TRAILING UNITS: 0

1 - PASSENGER CAR 6 - VAN (9-15 SEATS) 12 - GOLF CART 18 - LIMO (LIVERY VEHICLE) 23 - PEDESTRIAN/SKATER
 2 - PASSENGER VAN (MINIVAN) 7 - MOTORCYCLE 2-WHEELED 13 - SNOWMOBILE 19 - BUS (16+ PASSENGERS) 24 - WHEELCHAIR (ANY TYPE)
 3 - SPORT UTILITY VEHICLE 8 - MOTORCYCLE 3-WHEELED 14 - SINGLE UNIT TRUCK 20 - OTHER VEHICLE 25 - OTHER NON-MOTORIST
 4 - PICK UP 9 - AUTOCYCLE 15 - SEMI-TRACTOR 21 - HEAVY EQUIPMENT 26 - BICYCLE
 5 - CARGO VAN 10 - MOPED OR MOTORIZED BICYCLE 16 - FARM EQUIPMENT 22 - ANIMAL WITH RIDER OR ANIMAL-DRAWN VEHICLE 27 - TRAIN
 11 - ALL TERRAIN VEHICLE (ATV/UTV) 17 - MOTORHOME 99 - UNKNOWN OR HIT/SKIP

WAS VEHICLE OPERATING IN AUTONOMOUS MODE WHEN CRASH OCCURRED? 0

1 - YES 2 - NO 9 - OTHER / UNKNOWN

AUTONOMOUS MODE LEVEL: 0

0 - NO AUTOMATION 3 - CONDITIONAL AUTOMATION 9 - UNKNOWN
 1 - DRIVER ASSISTANCE 4 - HIGH AUTOMATION
 2 - PARTIAL AUTOMATION 5 - FULL AUTOMATION

SPECIAL FUNCTION: 1

1 - NONE 6 - BUS - CHARTER/TOUR 11 - FIRE 16 - FARM 21 - MAIL CARRIER
 2 - TAXI 7 - BUS - INTERCITY 12 - MILITARY 17 - MOWING 99 - OTHER / UNKNOWN
 3 - ELECTRONIC RIDE SHARING 8 - BUS - SHUTTLE 13 - POLICE 18 - SNOW REMOVAL
 4 - SCHOOL TRANSPORT 9 - BUS - OTHER 14 - PUBLIC UTILITY 19 - TOWING
 5 - BUS - TRANSIT/COMMUTER 10 - AMBULANCE 15 - CONSTRUCTION EQUIP. 20 - SAFETY SERVICE PATROL

CARGO BODY TYPE: 1

1 - NO CARGO BODY TYPE / NOT APPLICABLE 4 - LOGGING 7 - GRAIN/CHIPS/GRAVEL 11 - DUMP 99 - OTHER / UNKNOWN
 2 - BUS 5 - INTERMODAL CONTAINER CHASSIS 8 - POLE 12 - CONCRETE MIXER
 3 - VEHICLE TOWING ANOTHER MOTOR VEHICLE 6 - CARGOVAN /ENCLOSED BOX 9 - CARGO TANK 13 - AUTO TRANSPORTER
 10 - FLAT BED 14 - GARBAGE/REFUSE

VEHICLE DEFECTS: 1

1 - TURN SIGNALS 4 - BRAKES 7 - WORN OR SLICK TIRES 9 - MOTOR TROUBLE 99 - OTHER / UNKNOWN
 2 - HEAD LAMPS 5 - STEERING 8 - TRAILER EQUIPMENT DEFECTIVE 10 - DISABLED FROM PRIOR ACCIDENT
 3 - TAIL LAMPS 6 - TIRE BLOWOUT

NON-MOTORIST LOCATION: 1

1 - INTERSECTION - MARKED CROSSWALK 4 - MIDBLOCK - MARKED CROSSWALK 7 - SHOULDER/ROADSIDE 10 - DRIVEWAY ACCESS 99 - OTHER / UNKNOWN
 2 - INTERSECTION - UNMARKED CROSSWALK 5 - TRAVEL LANE - OTHER LOCATION 8 - SIDEWALK 11 - SHARED USE PATHS OR TRAILS
 3 - INTERSECTION - OTHER 6 - BICYCLE LANE 9 - MEDIAN/CROSSING ISLAND 12 - FIRST RESPONDER AT INCIDENT SCENE

ACTION: 4

1 - NON-CONTACT 2 - NON-COLLISION 3 - STRIKING 4 - STRUCK 5 - BOTH STRIKING & STRUCK 9 - OTHER / UNKNOWN

PRE-CRASH ACTIONS: 11

1 - STRAIGHT AHEAD 2 - BACKING 3 - CHANGING LANES 4 - OVERTAKING/PASSING 5 - MAKING RIGHT TURN 6 - MAKING LEFT TURN 7 - MAKING U-TURN 8 - ENTERING TRAFFIC LANE

9 - LEAVING TRAFFIC LANE 10 - PARKED 11 - SLOWING OR STOPPED IN TRAFFIC 12 - DRIVERLESS 13 - NEGOTIATING A CURVE 14 - ENTERING OR CROSSING SPECIFIED LOCATION

15 - WALKING, RUNNING, JOGGING, PLAYING 16 - WORKING 17 - PUSHING VEHICLE 18 - APPROACHING OR LEAVING VEHICLE 19 - STANDING 20 - OTHER NON-MOTORIST

21 - STANDING OUTSIDE DISABLED VEHICLE 99 - OTHER / UNKNOWN

CONTRIBUTING CIRCUMSTANCES: 1

1 - NONE 2 - FAILURE TO YIELD 3 - RAN RED LIGHT 4 - RAN STOP SIGN 5 - UNSAFE SPEED 6 - IMPROPER TURN 7 - LEFT OF CENTER

8 - FOLLOWING TOO CLOSE /ACDA 9 - IMPROPER LANE CHANGE 10 - IMPROPER PASSING 11 - DROVE OFF ROAD 12 - IMPROPER BACKING

13 - IMPROPER START FROM A PARKED POSITION 14 - STOPPED OR PARKED ILLEGALLY 15 - SWERVING TO AVOID 16 - WRONG WAY 17 - VISION OBSTRUCTION

18 - OPERATING DEFECTIVE EQUIPMENT 19 - LOAD SHIFTING /FALLING/SPILLING 20 - IMPROPER CROSSING 21 - LYING IN ROADWAY 22 - NOT DISCERNIBLE

23 - OPENING DOOR INTO ROADWAY 99 - OTHER IMPROPER ACTION

SEQUENCE OF EVENTS: 1

1 - OVERTURN/ROLLOVER 2 - FIRE/EXPLOSION 3 - IMMERSION 4 - JACKKNIFE 5 - CARGO / EQUIPMENT LOSS OR SHIFT 6 - EQUIPMENT FAILURE

7 - SEPARATION OF UNITS 8 - RAN OFF ROAD RIGHT 9 - RAN OFF ROAD LEFT 10 - CROSS MEDIAN 11 - CROSS CENTERLINE - OPPOSITE DIRECTION OF TRAVEL

12 - DOWNHILL RUNAWAY 13 - OTHER NON-COLLISION 14 - PEDESTRIAN 15 - PEDALCYCLE 16 - RAILWAY VEHICLE 17 - ANIMAL - FARM 18 - ANIMAL - DEER

19 - ANIMAL - OTHER 20 - MOTOR VEHICLE IN TRANSPORT 21 - PARKED MOTOR VEHICLE 22 - WORK ZONE MAINTENANCE EQUIPMENT 23 - STRUCK BY FALLING, SHIFTING CARGO OR ANYTHING SET IN MOTION BY A MOTOR VEHICLE 24 - OTHER MOVABLE OBJECT

COLLISION WITH FIXED OBJECT - STRUCK

25 - IMPACT ATTENUATOR / CRASH CUSHION 26 - BRIDGE OVERHEAD STRUCTURE 27 - BRIDGE PIER OR ABUTMENT 28 - BRIDGE PARAPET 29 - BRIDGE RAIL 30 - GUARDRAIL FACE

31 - GUARDRAIL END 32 - PORTABLE BARRIER 33 - MEDIUM CABLE BARRIER 34 - MEDIUM GUARDRAIL BARRIER 35 - MEDIUM CONCRETE BARRIER 36 - MEDIUM OTHER BARRIER 37 - TRAFFIC SIGN POST

38 - OVERHEAD SIGN POST 39 - LIGHT / LUMINARIES SUPPORT 40 - UTILITY POLE 41 - OTHER POST, POLE OR SUPPORT 42 - CULVERT 43 - CURB 44 - DITCH

45 - EMBANKMENT 46 - FENCE 47 - MAILBOX 48 - TREE 49 - FIRE HYDRANT 50 - WORK ZONE MAINTENANCE EQUIPMENT 51 - WALL

52 - BUILDING 53 - TUNNEL 54 - OTHER FIXED OBJECT 99 - OTHER / UNKNOWN

FIRST HARMFUL EVENT: 1 MOST HARMFUL EVENT: 1

LOCAL REPORT NUMBER

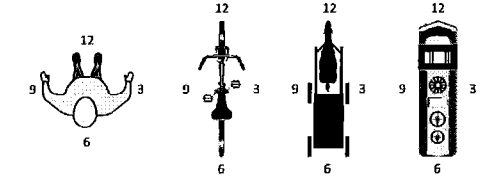
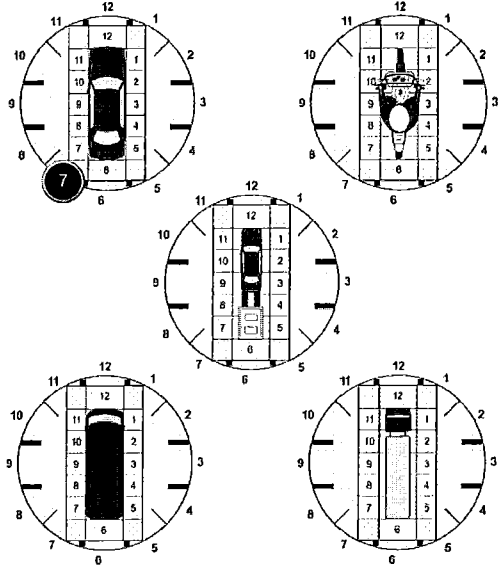
21-21837

DAMAGE

DAMAGE SCALE

1 - NONE 3 - FUNCTIONAL DAMAGE
 2 - MINOR DAMAGE 4 - DISABLING DAMAGE
 9 - UNKNOWN

DAMAGED AREA(S) INDICATE ALL THAT APPLY



NO DAMAGE [0] UNDERCARRIAGE [14]
 TOP [13] ALL AREAS [15]
 UNIT NOT AT SCENE [16]

INITIAL POINT OF CONTACT

0 - NO DAMAGE 14 - UNDERCARRIAGE
 1-12 - REFER TO UNIT DIAGRAM 15 - VEHICLE NOT AT SCENE
 99 - UNKNOWN
 13 - TOP

TRAFFIC

TRAFFICWAY FLOW: 1

1 - ONE-WAY 2 - TWO-WAY

TRAFFIC CONTROL: 6

1 - ROUNDABOUT 4 - STOP SIGN
 2 - SIGNAL 5 - YIELD SIGN
 3 - FLASHER 6 - NO CONTROL

OF THROUGH LANES ON ROAD: 2

RAIL GRADE CROSSING: 1

1 - NOT INVOLVED
 2 - INVOLVED-ACTIVE CROSSING
 3 - INVOLVED-PASSIVE CROSSING

UNIT / NON-MOTORIST DIRECTION

FROM 2 TO 1

1 - NORTH 5 - NORTHEAST
 2 - SOUTH 6 - NORTHWEST
 3 - EAST 7 - SOUTHEAST
 4 - WEST 8 - SOUTHWEST
 9 - OTHER / UNKNOWN

UNIT SPEED

0

DETECTED SPEED

1

1 - STATED / ESTIMATED SPEED
 2 - CALCULATED / EDR
 3 - UNDETERMINED

POSTED SPEED

45

OWNER	UNIT # 2	OWNER NAME: LAST, FIRST, MIDDLE (☐ SAME AS DRIVER) A1 TOP SOIL	OWNER PHONE: INCLUDE AREA CODE (☐ SAME AS DRIVER) [REDACTED]																																												
	OWNER ADDRESS: STREET, CITY, STATE, ZIP (☐ SAME AS DRIVER) 335 ELYRIA ST, LODI, OH, 44254																																														
COMMERCIAL CARRIER: NAME, ADDRESS, CITY, STATE, ZIP A1 TOP SOIL, 335 ELYRIA ST, LODI, OH, 44254		COMMERCIAL CARRIER PHONE: INCLUDE AREA CODE 330-388-1027																																													
LP STATE OH	LICENSE PLATE # PKQ4159	VEHICLE IDENTIFICATION # 1XP5XB0X6TN417493	VEHICLE YEAR 1996																																												
<input checked="" type="checkbox"/> INSURANCE VERIFIED	INSURANCE COMPANY OHIO SECURITY INC. CO.	INSURANCE POLICY # BAS 60510428	VEHICLE MAKE PETERBILT																																												
<input checked="" type="checkbox"/> COMMERCIAL <input type="checkbox"/> GOVERNMENT <input type="checkbox"/> IN EMERGENCY RESPONSE		US DOT # [REDACTED]	TOWED BY: COMPANY NAME [REDACTED]																																												
<input type="checkbox"/> INTERLOCK DEVICE EQUIPPED	<input type="checkbox"/> HIT/SKIP UNIT	# OCCUPANTS 3	HAZARDOUS MATERIAL <input type="checkbox"/> MATERIAL RELEASED <input type="checkbox"/> PLACARD																																												
VEHICLE WEIGHT GVWR/GCWR 3	HAZARDOUS MATERIAL CLASS # PLACARD ID # [REDACTED]																																														
UNIT TYPE 14	<table border="0" style="width:100%; font-size: small;"> <tr> <td>1 - PASSENGER CAR</td> <td>6 - VAN (9-15 SEATS)</td> <td>12 - GOLF CART</td> <td>18 - LIMO (LIVERY VEHICLE)</td> <td>23 - PEDESTRIAN/SKATER</td> </tr> <tr> <td>2 - PASSENGER VAN (MINIVAN)</td> <td>7 - MOTORCYCLE 2-WHEELED</td> <td>13 - SNOWMOBILE</td> <td>19 - BUS (16+ PASSENGERS)</td> <td>24 - WHEELCHAIR (ANY TYPE)</td> </tr> <tr> <td>3 - SPORT UTILITY VEHICLE</td> <td>8 - MOTORCYCLE 3-WHEELED</td> <td>14 - SINGLE UNIT TRUCK</td> <td>20 - OTHER VEHICLE</td> <td>25 - OTHER NON-MOTORIST</td> </tr> <tr> <td>4 - PICK UP</td> <td>9 - AUTOCYCLE</td> <td>15 - SEMI-TRACTOR</td> <td>21 - HEAVY EQUIPMENT</td> <td>26 - BICYCLE</td> </tr> <tr> <td>5 - CARGO VAN</td> <td>10 - MOPED OR MOTORIZED BICYCLE</td> <td>16 - FARM EQUIPMENT</td> <td>22 - ANIMAL WITH RIDER OR ANIMAL-DRAWN VEHICLE</td> <td>27 - TRAIN</td> </tr> <tr> <td></td> <td>11 - ALL TERRAIN VEHICLE (ATV/UTV)</td> <td>17 - MOTORHOME</td> <td>99 - UNKNOWN OR HIT/SKIP</td> <td></td> </tr> </table>			1 - PASSENGER CAR	6 - VAN (9-15 SEATS)	12 - GOLF CART	18 - LIMO (LIVERY VEHICLE)	23 - PEDESTRIAN/SKATER	2 - PASSENGER VAN (MINIVAN)	7 - MOTORCYCLE 2-WHEELED	13 - SNOWMOBILE	19 - BUS (16+ PASSENGERS)	24 - WHEELCHAIR (ANY TYPE)	3 - SPORT UTILITY VEHICLE	8 - MOTORCYCLE 3-WHEELED	14 - SINGLE UNIT TRUCK	20 - OTHER VEHICLE	25 - OTHER NON-MOTORIST	4 - PICK UP	9 - AUTOCYCLE	15 - SEMI-TRACTOR	21 - HEAVY EQUIPMENT	26 - BICYCLE	5 - CARGO VAN	10 - MOPED OR MOTORIZED BICYCLE	16 - FARM EQUIPMENT	22 - ANIMAL WITH RIDER OR ANIMAL-DRAWN VEHICLE	27 - TRAIN		11 - ALL TERRAIN VEHICLE (ATV/UTV)	17 - MOTORHOME	99 - UNKNOWN OR HIT/SKIP															
1 - PASSENGER CAR	6 - VAN (9-15 SEATS)	12 - GOLF CART	18 - LIMO (LIVERY VEHICLE)	23 - PEDESTRIAN/SKATER																																											
2 - PASSENGER VAN (MINIVAN)	7 - MOTORCYCLE 2-WHEELED	13 - SNOWMOBILE	19 - BUS (16+ PASSENGERS)	24 - WHEELCHAIR (ANY TYPE)																																											
3 - SPORT UTILITY VEHICLE	8 - MOTORCYCLE 3-WHEELED	14 - SINGLE UNIT TRUCK	20 - OTHER VEHICLE	25 - OTHER NON-MOTORIST																																											
4 - PICK UP	9 - AUTOCYCLE	15 - SEMI-TRACTOR	21 - HEAVY EQUIPMENT	26 - BICYCLE																																											
5 - CARGO VAN	10 - MOPED OR MOTORIZED BICYCLE	16 - FARM EQUIPMENT	22 - ANIMAL WITH RIDER OR ANIMAL-DRAWN VEHICLE	27 - TRAIN																																											
	11 - ALL TERRAIN VEHICLE (ATV/UTV)	17 - MOTORHOME	99 - UNKNOWN OR HIT/SKIP																																												
# OF TRAILING UNITS 0	WAS VEHICLE OPERATING IN AUTONOMOUS MODE WHEN CRASH OCCURRED? 0 - NO AUTOMATION 3 - CONDITIONAL AUTOMATION 9 - UNKNOWN 1 - DRIVER ASSISTANCE 4 - HIGH AUTOMATION 5 - FULL AUTOMATION																																														
SPECIAL FUNCTION 1	<table border="0" style="width:100%; font-size: small;"> <tr> <td>1 - NONE</td> <td>6 - BUS - CHARTER/TOUR</td> <td>11 - FIRE</td> <td>16 - FARM</td> <td>21 - MAIL CARRIER</td> </tr> <tr> <td>2 - TAXI</td> <td>7 - BUS - INTERCITY</td> <td>12 - MILITARY</td> <td>17 - MOWING</td> <td>99 - OTHER / UNKNOWN</td> </tr> <tr> <td>3 - ELECTRONIC RIDE SHARING</td> <td>8 - BUS - SHUTTLE</td> <td>13 - POLICE</td> <td>18 - SNOW REMOVAL</td> <td></td> </tr> <tr> <td>4 - SCHOOL TRANSPORT</td> <td>9 - BUS - OTHER</td> <td>14 - PUBLIC UTILITY</td> <td>19 - TOWING</td> <td></td> </tr> <tr> <td>5 - BUS - TRANSIT/COMMUTER</td> <td>10 - AMBULANCE</td> <td>15 - CONSTRUCTION EQUIP.</td> <td>20 - SAFETY SERVICE PATROL</td> <td></td> </tr> </table>			1 - NONE	6 - BUS - CHARTER/TOUR	11 - FIRE	16 - FARM	21 - MAIL CARRIER	2 - TAXI	7 - BUS - INTERCITY	12 - MILITARY	17 - MOWING	99 - OTHER / UNKNOWN	3 - ELECTRONIC RIDE SHARING	8 - BUS - SHUTTLE	13 - POLICE	18 - SNOW REMOVAL		4 - SCHOOL TRANSPORT	9 - BUS - OTHER	14 - PUBLIC UTILITY	19 - TOWING		5 - BUS - TRANSIT/COMMUTER	10 - AMBULANCE	15 - CONSTRUCTION EQUIP.	20 - SAFETY SERVICE PATROL																				
1 - NONE	6 - BUS - CHARTER/TOUR	11 - FIRE	16 - FARM	21 - MAIL CARRIER																																											
2 - TAXI	7 - BUS - INTERCITY	12 - MILITARY	17 - MOWING	99 - OTHER / UNKNOWN																																											
3 - ELECTRONIC RIDE SHARING	8 - BUS - SHUTTLE	13 - POLICE	18 - SNOW REMOVAL																																												
4 - SCHOOL TRANSPORT	9 - BUS - OTHER	14 - PUBLIC UTILITY	19 - TOWING																																												
5 - BUS - TRANSIT/COMMUTER	10 - AMBULANCE	15 - CONSTRUCTION EQUIP.	20 - SAFETY SERVICE PATROL																																												
CARGO BODY TYPE 11	<table border="0" style="width:100%; font-size: small;"> <tr> <td>1 - NO CARGO BODY TYPE / NOT APPLICABLE</td> <td>4 - LOGGING</td> <td>7 - GRAIN/CHIPS/GRAVEL</td> <td>11 - DUMP</td> <td>99 - OTHER / UNKNOWN</td> </tr> <tr> <td>2 - BUS</td> <td>5 - INTERMODAL CONTAINER CHASSIS</td> <td>8 - POLE</td> <td>12 - CONCRETE MIXER</td> <td></td> </tr> <tr> <td>3 - VEHICLE TOWING ANOTHER MOTOR VEHICLE</td> <td>6 - CARGO VAN / ENCLOSED BOX</td> <td>9 - CARGO TANK</td> <td>13 - AUTO TRANSPORTER</td> <td></td> </tr> <tr> <td></td> <td></td> <td>10 - FLAT BED</td> <td>14 - GARBAGE/REFUSE</td> <td></td> </tr> </table>			1 - NO CARGO BODY TYPE / NOT APPLICABLE	4 - LOGGING	7 - GRAIN/CHIPS/GRAVEL	11 - DUMP	99 - OTHER / UNKNOWN	2 - BUS	5 - INTERMODAL CONTAINER CHASSIS	8 - POLE	12 - CONCRETE MIXER		3 - VEHICLE TOWING ANOTHER MOTOR VEHICLE	6 - CARGO VAN / ENCLOSED BOX	9 - CARGO TANK	13 - AUTO TRANSPORTER				10 - FLAT BED	14 - GARBAGE/REFUSE																									
1 - NO CARGO BODY TYPE / NOT APPLICABLE	4 - LOGGING	7 - GRAIN/CHIPS/GRAVEL	11 - DUMP	99 - OTHER / UNKNOWN																																											
2 - BUS	5 - INTERMODAL CONTAINER CHASSIS	8 - POLE	12 - CONCRETE MIXER																																												
3 - VEHICLE TOWING ANOTHER MOTOR VEHICLE	6 - CARGO VAN / ENCLOSED BOX	9 - CARGO TANK	13 - AUTO TRANSPORTER																																												
		10 - FLAT BED	14 - GARBAGE/REFUSE																																												
VEHICLE DEFECTS [REDACTED]	<table border="0" style="width:100%; font-size: small;"> <tr> <td>1 - TURN SIGNALS</td> <td>4 - BRAKES</td> <td>7 - WORN OR SLICK TIRES</td> <td>9 - MOTOR TROUBLE</td> <td>99 - OTHER / UNKNOWN</td> </tr> <tr> <td>2 - HEAD LAMPS</td> <td>5 - STEERING</td> <td>8 - TRAILER EQUIPMENT DEFECTIVE</td> <td>10 - DISABLED FROM PRIOR ACCIDENT</td> <td></td> </tr> <tr> <td>3 - TAIL LAMPS</td> <td>6 - TIRE BLOWOUT</td> <td></td> <td></td> <td></td> </tr> </table>			1 - TURN SIGNALS	4 - BRAKES	7 - WORN OR SLICK TIRES	9 - MOTOR TROUBLE	99 - OTHER / UNKNOWN	2 - HEAD LAMPS	5 - STEERING	8 - TRAILER EQUIPMENT DEFECTIVE	10 - DISABLED FROM PRIOR ACCIDENT		3 - TAIL LAMPS	6 - TIRE BLOWOUT																																
1 - TURN SIGNALS	4 - BRAKES	7 - WORN OR SLICK TIRES	9 - MOTOR TROUBLE	99 - OTHER / UNKNOWN																																											
2 - HEAD LAMPS	5 - STEERING	8 - TRAILER EQUIPMENT DEFECTIVE	10 - DISABLED FROM PRIOR ACCIDENT																																												
3 - TAIL LAMPS	6 - TIRE BLOWOUT																																														
NON-MOTORIST LOCATION [REDACTED]	<table border="0" style="width:100%; font-size: small;"> <tr> <td>1 - INTERSECTION - MARKED CROSSWALK</td> <td>4 - MIDBLOCK - MARKED CROSSWALK</td> <td>7 - SHOULDER/ROADSIDE</td> <td>10 - DRIVEWAY ACCESS</td> <td>99 - OTHER / UNKNOWN</td> </tr> <tr> <td>2 - INTERSECTION - UNMARKED CROSSWALK</td> <td>5 - TRAVEL LANE - OTHER LOCATION</td> <td>8 - SIDEWALK</td> <td>11 - SHARED USE PATHS OR TRAILS</td> <td></td> </tr> <tr> <td>3 - INTERSECTION - OTHER</td> <td>6 - BICYCLE LANE</td> <td>9 - MEDIAN/CROSSING ISLAND</td> <td>12 - FIRST RESPONDER AT INCIDENT SCENE</td> <td></td> </tr> </table>			1 - INTERSECTION - MARKED CROSSWALK	4 - MIDBLOCK - MARKED CROSSWALK	7 - SHOULDER/ROADSIDE	10 - DRIVEWAY ACCESS	99 - OTHER / UNKNOWN	2 - INTERSECTION - UNMARKED CROSSWALK	5 - TRAVEL LANE - OTHER LOCATION	8 - SIDEWALK	11 - SHARED USE PATHS OR TRAILS		3 - INTERSECTION - OTHER	6 - BICYCLE LANE	9 - MEDIAN/CROSSING ISLAND	12 - FIRST RESPONDER AT INCIDENT SCENE																														
1 - INTERSECTION - MARKED CROSSWALK	4 - MIDBLOCK - MARKED CROSSWALK	7 - SHOULDER/ROADSIDE	10 - DRIVEWAY ACCESS	99 - OTHER / UNKNOWN																																											
2 - INTERSECTION - UNMARKED CROSSWALK	5 - TRAVEL LANE - OTHER LOCATION	8 - SIDEWALK	11 - SHARED USE PATHS OR TRAILS																																												
3 - INTERSECTION - OTHER	6 - BICYCLE LANE	9 - MEDIAN/CROSSING ISLAND	12 - FIRST RESPONDER AT INCIDENT SCENE																																												
ACTION 3	<table border="0" style="width:100%; font-size: small;"> <tr> <td>1 - NON-CONTACT</td> <td>1 - STRAIGHT AHEAD</td> <td>9 - LEAVING TRAFFIC LANE</td> <td>15 - WALKING, RUNNING, JOGGING, PLAYING</td> <td>21 - STANDING OUTSIDE DISABLED VEHICLE</td> </tr> <tr> <td>2 - NON-COLLISION</td> <td>2 - BACKING</td> <td>10 - PARKED</td> <td>16 - WORKING</td> <td>99 - OTHER / UNKNOWN</td> </tr> <tr> <td>3 - STRIKING</td> <td>3 - CHANGING LANES</td> <td>11 - SLOWING OR STOPPED IN TRAFFIC</td> <td>17 - PUSHING VEHICLE</td> <td></td> </tr> <tr> <td>4 - STRUCK</td> <td>4 - OVERTAKING/PASSING</td> <td>12 - DRIVERLESS</td> <td>18 - APPROACHING OR LEAVING VEHICLE</td> <td></td> </tr> <tr> <td>5 - BOTH STRIKING & STRUCK</td> <td>5 - MAKING RIGHT TURN</td> <td>13 - NEGOTIATING A CURVE</td> <td>19 - STANDING</td> <td></td> </tr> <tr> <td>9 - OTHER / UNKNOWN</td> <td>6 - MAKING LEFT TURN</td> <td>14 - ENTERING OR CROSSING SPECIFIED LOCATION</td> <td>20 - OTHER NON-MOTORIST</td> <td></td> </tr> </table>			1 - NON-CONTACT	1 - STRAIGHT AHEAD	9 - LEAVING TRAFFIC LANE	15 - WALKING, RUNNING, JOGGING, PLAYING	21 - STANDING OUTSIDE DISABLED VEHICLE	2 - NON-COLLISION	2 - BACKING	10 - PARKED	16 - WORKING	99 - OTHER / UNKNOWN	3 - STRIKING	3 - CHANGING LANES	11 - SLOWING OR STOPPED IN TRAFFIC	17 - PUSHING VEHICLE		4 - STRUCK	4 - OVERTAKING/PASSING	12 - DRIVERLESS	18 - APPROACHING OR LEAVING VEHICLE		5 - BOTH STRIKING & STRUCK	5 - MAKING RIGHT TURN	13 - NEGOTIATING A CURVE	19 - STANDING		9 - OTHER / UNKNOWN	6 - MAKING LEFT TURN	14 - ENTERING OR CROSSING SPECIFIED LOCATION	20 - OTHER NON-MOTORIST															
1 - NON-CONTACT	1 - STRAIGHT AHEAD	9 - LEAVING TRAFFIC LANE	15 - WALKING, RUNNING, JOGGING, PLAYING	21 - STANDING OUTSIDE DISABLED VEHICLE																																											
2 - NON-COLLISION	2 - BACKING	10 - PARKED	16 - WORKING	99 - OTHER / UNKNOWN																																											
3 - STRIKING	3 - CHANGING LANES	11 - SLOWING OR STOPPED IN TRAFFIC	17 - PUSHING VEHICLE																																												
4 - STRUCK	4 - OVERTAKING/PASSING	12 - DRIVERLESS	18 - APPROACHING OR LEAVING VEHICLE																																												
5 - BOTH STRIKING & STRUCK	5 - MAKING RIGHT TURN	13 - NEGOTIATING A CURVE	19 - STANDING																																												
9 - OTHER / UNKNOWN	6 - MAKING LEFT TURN	14 - ENTERING OR CROSSING SPECIFIED LOCATION	20 - OTHER NON-MOTORIST																																												
CONTRIBUTING CIRCUMSTANCES 2	<table border="0" style="width:100%; font-size: small;"> <tr> <td>1 - NONE</td> <td>8 - FOLLOWING TOO CLOSE /ACDA</td> <td>13 - IMPROPER START FROM A PARKED POSITION</td> <td>18 - OPERATING DEFECTIVE EQUIPMENT</td> <td>23 - OPENING DOOR INTO ROADWAY</td> </tr> <tr> <td>2 - FAILURE TO YIELD</td> <td>9 - IMPROPER LANE CHANGE</td> <td>14 - STOPPED OR PARKED ILLEGALLY</td> <td>19 - LOAD SHIFTING /FALLING/SPILLING</td> <td>99 - OTHER IMPROPER ACTION</td> </tr> <tr> <td>3 - RAN RED LIGHT</td> <td>10 - IMPROPER PASSING</td> <td>15 - SWERVING TO AVOID</td> <td>20 - IMPROPER CROSSING</td> <td></td> </tr> <tr> <td>4 - RAN STOP SIGN</td> <td>11 - DROVE OFF ROAD</td> <td>16 - WRONG WAY</td> <td>21 - LYING IN ROADWAY</td> <td></td> </tr> <tr> <td>5 - UNSAFE SPEED</td> <td>12 - IMPROPER BACKING</td> <td>17 - VISION OBSTRUCTION</td> <td>22 - NOT DISCERNIBLE</td> <td></td> </tr> <tr> <td>6 - IMPROPER TURN</td> <td></td> <td></td> <td></td> <td></td> </tr> <tr> <td>7 - LEFT OF CENTER</td> <td></td> <td></td> <td></td> <td></td> </tr> </table>			1 - NONE	8 - FOLLOWING TOO CLOSE /ACDA	13 - IMPROPER START FROM A PARKED POSITION	18 - OPERATING DEFECTIVE EQUIPMENT	23 - OPENING DOOR INTO ROADWAY	2 - FAILURE TO YIELD	9 - IMPROPER LANE CHANGE	14 - STOPPED OR PARKED ILLEGALLY	19 - LOAD SHIFTING /FALLING/SPILLING	99 - OTHER IMPROPER ACTION	3 - RAN RED LIGHT	10 - IMPROPER PASSING	15 - SWERVING TO AVOID	20 - IMPROPER CROSSING		4 - RAN STOP SIGN	11 - DROVE OFF ROAD	16 - WRONG WAY	21 - LYING IN ROADWAY		5 - UNSAFE SPEED	12 - IMPROPER BACKING	17 - VISION OBSTRUCTION	22 - NOT DISCERNIBLE		6 - IMPROPER TURN					7 - LEFT OF CENTER													
1 - NONE	8 - FOLLOWING TOO CLOSE /ACDA	13 - IMPROPER START FROM A PARKED POSITION	18 - OPERATING DEFECTIVE EQUIPMENT	23 - OPENING DOOR INTO ROADWAY																																											
2 - FAILURE TO YIELD	9 - IMPROPER LANE CHANGE	14 - STOPPED OR PARKED ILLEGALLY	19 - LOAD SHIFTING /FALLING/SPILLING	99 - OTHER IMPROPER ACTION																																											
3 - RAN RED LIGHT	10 - IMPROPER PASSING	15 - SWERVING TO AVOID	20 - IMPROPER CROSSING																																												
4 - RAN STOP SIGN	11 - DROVE OFF ROAD	16 - WRONG WAY	21 - LYING IN ROADWAY																																												
5 - UNSAFE SPEED	12 - IMPROPER BACKING	17 - VISION OBSTRUCTION	22 - NOT DISCERNIBLE																																												
6 - IMPROPER TURN																																															
7 - LEFT OF CENTER																																															
SEQUENCE OF EVENTS	<table border="0" style="width:100%; font-size: small;"> <tr> <td>1 - OVERTURN/ROLLOVER</td> <td>7 - SEPARATION OF UNITS</td> <td>12 - DOWNHILL RUNAWAY</td> <td>19 - ANIMAL - OTHER</td> <td>23 - STRUCK BY FALLING, SHIFTING CARGO OR ANYTHING SET IN MOTION BY A MOTOR VEHICLE</td> </tr> <tr> <td>2 - FIRE/EXPLOSION</td> <td>8 - RAN OFF ROAD RIGHT</td> <td>13 - OTHER NON-COLLISION</td> <td>20 - MOTOR VEHICLE IN TRANSPORT</td> <td>24 - OTHER MOVABLE OBJECT</td> </tr> <tr> <td>3 - IMMERSION</td> <td>9 - RAN OFF ROAD LEFT</td> <td>14 - PEDESTRIAN</td> <td></td> <td></td> </tr> <tr> <td>4 - JACKKNIFE</td> <td>10 - CROSS MEDIAN</td> <td>15 - PEDALCYCLE</td> <td>21 - PARKED MOTOR VEHICLE</td> <td></td> </tr> <tr> <td>5 - CARGO / EQUIPMENT LOSS OR SHIFT</td> <td>11 - CROSS CENTERLINE - OPPOSITE DIRECTION OF TRAVEL</td> <td>16 - RAILWAY VEHICLE</td> <td>22 - WORK ZONE MAINTENANCE EQUIPMENT</td> <td></td> </tr> <tr> <td>6 - EQUIPMENT FAILURE</td> <td></td> <td>17 - ANIMAL - FARM</td> <td></td> <td></td> </tr> <tr> <td></td> <td></td> <td>18 - ANIMAL - DEER</td> <td></td> <td></td> </tr> </table>			1 - OVERTURN/ROLLOVER	7 - SEPARATION OF UNITS	12 - DOWNHILL RUNAWAY	19 - ANIMAL - OTHER	23 - STRUCK BY FALLING, SHIFTING CARGO OR ANYTHING SET IN MOTION BY A MOTOR VEHICLE	2 - FIRE/EXPLOSION	8 - RAN OFF ROAD RIGHT	13 - OTHER NON-COLLISION	20 - MOTOR VEHICLE IN TRANSPORT	24 - OTHER MOVABLE OBJECT	3 - IMMERSION	9 - RAN OFF ROAD LEFT	14 - PEDESTRIAN			4 - JACKKNIFE	10 - CROSS MEDIAN	15 - PEDALCYCLE	21 - PARKED MOTOR VEHICLE		5 - CARGO / EQUIPMENT LOSS OR SHIFT	11 - CROSS CENTERLINE - OPPOSITE DIRECTION OF TRAVEL	16 - RAILWAY VEHICLE	22 - WORK ZONE MAINTENANCE EQUIPMENT		6 - EQUIPMENT FAILURE		17 - ANIMAL - FARM					18 - ANIMAL - DEER											
1 - OVERTURN/ROLLOVER	7 - SEPARATION OF UNITS	12 - DOWNHILL RUNAWAY	19 - ANIMAL - OTHER	23 - STRUCK BY FALLING, SHIFTING CARGO OR ANYTHING SET IN MOTION BY A MOTOR VEHICLE																																											
2 - FIRE/EXPLOSION	8 - RAN OFF ROAD RIGHT	13 - OTHER NON-COLLISION	20 - MOTOR VEHICLE IN TRANSPORT	24 - OTHER MOVABLE OBJECT																																											
3 - IMMERSION	9 - RAN OFF ROAD LEFT	14 - PEDESTRIAN																																													
4 - JACKKNIFE	10 - CROSS MEDIAN	15 - PEDALCYCLE	21 - PARKED MOTOR VEHICLE																																												
5 - CARGO / EQUIPMENT LOSS OR SHIFT	11 - CROSS CENTERLINE - OPPOSITE DIRECTION OF TRAVEL	16 - RAILWAY VEHICLE	22 - WORK ZONE MAINTENANCE EQUIPMENT																																												
6 - EQUIPMENT FAILURE		17 - ANIMAL - FARM																																													
		18 - ANIMAL - DEER																																													
COLLISION WITH FIXED OBJECT - STRUCK	<table border="0" style="width:100%; font-size: small;"> <tr> <td>25 - IMPACT ATTENUATOR / CRASH CUSHION</td> <td>31 - GUARDRAIL END</td> <td>38 - OVERHEAD SIGN POST</td> <td>45 - EMBANKMENT</td> </tr> <tr> <td>26 - BRIDGE OVERHEAD STRUCTURE</td> <td>32 - PORTABLE BARRIER</td> <td>39 - LIGHT / LUMINARIES SUPPORT</td> <td>46 - FENCE</td> </tr> <tr> <td>27 - BRIDGE PIER OR ABUTMENT</td> <td>33 - MEDIAN CABLE BARRIER</td> <td>40 - UTILITY POLE</td> <td>47 - MAILBOX</td> </tr> <tr> <td>28 - BRIDGE PARAPET</td> <td>34 - MEDIAN GUARDRAIL BARRIER</td> <td>41 - OTHER POST, POLE OR SUPPORT</td> <td>48 - TREE</td> </tr> <tr> <td>29 - BRIDGE RAIL</td> <td>35 - MEDIAN CONCRETE BARRIER</td> <td>42 - CULVERT</td> <td>49 - FIRE HYDRANT</td> </tr> <tr> <td>30 - GUARDRAIL FACE</td> <td>36 - MEDIAN OTHER BARRIER</td> <td>43 - CURB</td> <td>50 - WORK ZONE MAINTENANCE EQUIPMENT</td> </tr> <tr> <td></td> <td>37 - TRAFFIC SIGN POST</td> <td>44 - DITCH</td> <td>51 - WALL</td> </tr> <tr> <td></td> <td></td> <td></td> <td>52 - BUILDING</td> </tr> <tr> <td></td> <td></td> <td></td> <td>53 - TUNNEL</td> </tr> <tr> <td></td> <td></td> <td></td> <td>54 - OTHER FIXED OBJECT</td> </tr> <tr> <td></td> <td></td> <td></td> <td>99 - OTHER / UNKNOWN</td> </tr> </table>			25 - IMPACT ATTENUATOR / CRASH CUSHION	31 - GUARDRAIL END	38 - OVERHEAD SIGN POST	45 - EMBANKMENT	26 - BRIDGE OVERHEAD STRUCTURE	32 - PORTABLE BARRIER	39 - LIGHT / LUMINARIES SUPPORT	46 - FENCE	27 - BRIDGE PIER OR ABUTMENT	33 - MEDIAN CABLE BARRIER	40 - UTILITY POLE	47 - MAILBOX	28 - BRIDGE PARAPET	34 - MEDIAN GUARDRAIL BARRIER	41 - OTHER POST, POLE OR SUPPORT	48 - TREE	29 - BRIDGE RAIL	35 - MEDIAN CONCRETE BARRIER	42 - CULVERT	49 - FIRE HYDRANT	30 - GUARDRAIL FACE	36 - MEDIAN OTHER BARRIER	43 - CURB	50 - WORK ZONE MAINTENANCE EQUIPMENT		37 - TRAFFIC SIGN POST	44 - DITCH	51 - WALL				52 - BUILDING				53 - TUNNEL				54 - OTHER FIXED OBJECT				99 - OTHER / UNKNOWN
25 - IMPACT ATTENUATOR / CRASH CUSHION	31 - GUARDRAIL END	38 - OVERHEAD SIGN POST	45 - EMBANKMENT																																												
26 - BRIDGE OVERHEAD STRUCTURE	32 - PORTABLE BARRIER	39 - LIGHT / LUMINARIES SUPPORT	46 - FENCE																																												
27 - BRIDGE PIER OR ABUTMENT	33 - MEDIAN CABLE BARRIER	40 - UTILITY POLE	47 - MAILBOX																																												
28 - BRIDGE PARAPET	34 - MEDIAN GUARDRAIL BARRIER	41 - OTHER POST, POLE OR SUPPORT	48 - TREE																																												
29 - BRIDGE RAIL	35 - MEDIAN CONCRETE BARRIER	42 - CULVERT	49 - FIRE HYDRANT																																												
30 - GUARDRAIL FACE	36 - MEDIAN OTHER BARRIER	43 - CURB	50 - WORK ZONE MAINTENANCE EQUIPMENT																																												
	37 - TRAFFIC SIGN POST	44 - DITCH	51 - WALL																																												
			52 - BUILDING																																												
			53 - TUNNEL																																												
			54 - OTHER FIXED OBJECT																																												
			99 - OTHER / UNKNOWN																																												
FIRST HARMFUL EVENT 1	MOST HARMFUL EVENT 1																																														

LOCAL REPORT NUMBER 21-21837											
DAMAGE											
DAMAGE SCALE											
1 - NONE	3 - FUNCTIONAL DAMAGE										
2 - MINOR DAMAGE	4 - DISABLING DAMAGE										
9 - UNKNOWN											
DAMAGED AREA(S) INDICATE ALL THAT APPLY											
<input checked="" type="checkbox"/> NO DAMAGE [0] <input type="checkbox"/> UNDERCARRIAGE [14] <input type="checkbox"/> TOP [13] <input type="checkbox"/> ALL AREAS [15] <input type="checkbox"/> UNIT NOT AT SCENE [16]											
INITIAL POINT OF CONTACT											
0 - NO DAMAGE	14 - UNDERCARRIAGE										
1-12 - REFER TO UNIT DIAGRAM	15 - VEHICLE NOT AT SCENE										
13 - TOP											
TRAFFIC											
TRAFFICWAY FLOW 1 - ONE-WAY 2 - TWO-WAY	TRAFFIC CONTROL 1 - ROUNDABOUT 2 - SIGNAL 3 - FLASHER 4 - STOP SIGN 5 - YIELD SIGN 6 - NO CONTROL										
# OF THROUGH LANES ON ROAD 2	RAIL GRADE CROSSING 1 - NOT INVOLVED 2 - INVOLVED-ACTIVE CROSSING 3 - INVOLVED-PASSIVE CROSSING										
UNIT / NON-MOTORIST DIRECTION											
<table border="0" style="width:100%; font-size: small;"> <tr> <td>1 - NORTH</td> <td>5 - NORTHEAST</td> </tr> <tr> <td>2 - SOUTH</td> <td>6 - NORTHWEST</td> </tr> <tr> <td>3 - EAST</td> <td>7 - SOUTHEAST</td> </tr> <tr> <td>4 - WEST</td> <td>8 - SOUTHWEST</td> </tr> <tr> <td colspan="2">9 - OTHER / UNKNOWN</td> </tr> </table>		1 - NORTH	5 - NORTHEAST	2 - SOUTH	6 - NORTHWEST	3 - EAST	7 - SOUTHEAST	4 - WEST	8 - SOUTHWEST	9 - OTHER / UNKNOWN	
1 - NORTH	5 - NORTHEAST										
2 - SOUTH	6 - NORTHWEST										
3 - EAST	7 - SOUTHEAST										
4 - WEST	8 - SOUTHWEST										
9 - OTHER / UNKNOWN											
UNIT SPEED 2	DETECTED SPEED 1 - STATED / ESTIMATED SPEED										
POSTED SPEED 45	2 - CALCULATED / EDR 3 - UNDETERMINED										



MOTORIST / Non-MOTORIST

LOCAL REPORT NUMBER

21-21837

UNIT # 1	NAME: LAST, FIRST, MIDDLE SAKSA, MELISSA, M				DATE OF BIRTH 04/15/1983			AGE 38	GENDER F	
ADDRESS: STREET, CITY, STATE, ZIP 5616 BIRCHWOOD DRIVE, CHIPPEWA LAKE, OH, 44215					CONTACT PHONE - INCLUDE AREA CODE [REDACTED]					
INJURIES 5	INJURED TAKEN BY 1	EMS AGENCY (NAME)	INJURED TAKEN TO: MEDICAL FACILITY (NAME, CITY)		SAFETY EQUIPMENT USED 4	<input type="checkbox"/> DOT-COMPLIANT MC HELMET	SEATING POSITION 1	AIR BAG USAGE 1	EJECTION 1	TRAPPED 1
OL STATE OH	OPERATOR LICENSE NUMBER		OFFENSE CHARGED	LOCAL CODE <input type="checkbox"/>	OFFENSE DESCRIPTION			CITATION NUMBER		
OL CLASS 4	ENDORSEMENT	RESTRICTION SELECT UP TO 3	DRIVER DISTRACTED BY 1	ALCOHOL / DRUG SUSPECTED <input type="checkbox"/> ALCOHOL <input type="checkbox"/> MARIJUANA <input type="checkbox"/> OTHER DRUG		CONDITION 1	ALCOHOL TEST		DRUG TEST(S)	
						STATUS 1 TYPE 1 VALUE . STATUS 1 TYPE 1 RESULTS SELECT UP TO 4				

UNIT # 2	NAME: LAST, FIRST, MIDDLE LOOKER, TIMOTHY, R				DATE OF BIRTH 01/05/1976			AGE 45	GENDER M	
ADDRESS: STREET, CITY, STATE, ZIP 3826 BLAKE RD, SEVILLE, OH, 44273					CONTACT PHONE - INCLUDE AREA CODE [REDACTED]					
INJURIES 5	INJURED TAKEN BY 1	EMS AGENCY (NAME)	INJURED TAKEN TO: MEDICAL FACILITY (NAME, CITY)		SAFETY EQUIPMENT USED 4	<input type="checkbox"/> DOT-COMPLIANT MC HELMET	SEATING POSITION 1	AIR BAG USAGE 5	EJECTION 1	TRAPPED 1
OL STATE OH	OPERATOR LICENSE NUMBER		OFFENSE CHARGED 4511.42	LOCAL CODE <input type="checkbox"/>	OFFENSE DESCRIPTION RIGHT OF WAY WHEN TURNING LEFT			CITATION NUMBER Y41383		
OL CLASS 1	ENDORSEMENT	RESTRICTION SELECT UP TO 3 2	DRIVER DISTRACTED BY 1	ALCOHOL / DRUG SUSPECTED <input type="checkbox"/> ALCOHOL <input type="checkbox"/> MARIJUANA <input type="checkbox"/> OTHER DRUG		CONDITION 1	ALCOHOL TEST		DRUG TEST(S)	
						STATUS 1 TYPE 1 VALUE . STATUS 1 TYPE 1 RESULTS SELECT UP TO 4				

UNIT #	NAME: LAST, FIRST, MIDDLE				DATE OF BIRTH			AGE	GENDER	
ADDRESS: STREET, CITY, STATE, ZIP					CONTACT PHONE - INCLUDE AREA CODE					
INJURIES	INJURED TAKEN BY	EMS AGENCY (NAME)	INJURED TAKEN TO: MEDICAL FACILITY (NAME, CITY)		SAFETY EQUIPMENT USED	<input type="checkbox"/> DOT-COMPLIANT MC HELMET	SEATING POSITION	AIR BAG USAGE	EJECTION	TRAPPED
OL STATE	OPERATOR LICENSE NUMBER		OFFENSE CHARGED	LOCAL CODE <input type="checkbox"/>	OFFENSE DESCRIPTION			CITATION NUMBER		
OL CLASS	ENDORSEMENT	RESTRICTION SELECT UP TO 3	DRIVER DISTRACTED BY	ALCOHOL / DRUG SUSPECTED <input type="checkbox"/> ALCOHOL <input type="checkbox"/> MARIJUANA <input type="checkbox"/> OTHER DRUG		CONDITION	ALCOHOL TEST		DRUG TEST(S)	
						STATUS TYPE VALUE STATUS TYPE RESULTS SELECT UP TO 4				

INJURIES	SEATING POSITION	AIR BAG	OL CLASS	OL RESTRICTION(S)	DRIVER DISTRACTION	TEST STATUS
1 - FATAL	1 - FRONT - LEFT SIDE (MOTORCYCLE DRIVER)	1 - NOT DEPLOYED	1 - CLASS A	1 - ALCOHOL INTERLOCK DEVICE	1 - NOT DISTRACTED	1 - NONE GIVEN
2 - SUSPECTED SERIOUS INJURY	2 - FRONT - MIDDLE	2 - DEPLOYED FRONT	2 - CLASS B	2 - COL INTRASTATE ONLY	2 - MANUALLY OPERATING AN ELECTRONIC COMMUNICATION DEVICE (TEXTING, TYPING, DIAL IN)	2 - TEST REFUSED
3 - SUSPECTED MINOR INJURY	3 - FRONT - RIGHT SIDE	3 - DEPLOYED SIDE	3 - CLASS C	3 - CORRECTIVE LENSES	3 - TALKING ON HANDS-FREE COMMUNICATION DEVICE	3 - TEST GIVEN, CONTAMINATED SAMPLE / UNUSABLE
4 - POSSIBLE INJURY	4 - SECOND - LEFT SIDE (MOTORCYCLE PASSENGER)	4 - DEPLOYED BOTH FRONT/SIDE	4 - REGULAR CLASS (OHIO = D)	4 - FARM WAIVER	3 - TALKING ON HAND-HELD COMMUNICATION DEVICE	4 - TEST GIVEN, RESULTS KNOWN
5 - NO APPARENT INJURY	5 - SECOND - MIDDLE	5 - NOT APPLICABLE	5 - M/C MOPED ONLY	5 - EXCEPT CLASS A BUS & CLASS B BUS	4 - TALKING ON HAND-HELD COMMUNICATION DEVICE	5 - TEST GIVEN, RESULTS UNKNOWN
	6 - SECOND - RIGHT SIDE	9 - DEPLOYMENT UNKNOWN	6 - NO VALID DL	6 - EXCEPT CLASS A	5 - OTHER ACTIVITY WITH AN ELECTRONIC DEVICE	
INJURIES TAKEN BY	7 - THIRD - LEFT SIDE (MOTORCYCLE SIDE CAR)	EJECTION	OL ENDORSEMENT	7 - EXCEPT TRACTOR-TRAILER	6 - PASSENGER	ALCOHOL TEST TYPE
1 - NOT TRANSPORTED /TREATED AT SCENE	8 - THIRD - MIDDLE	1 - NOT EJECTED	H - HAZMAT	8 - INTERMEDIATE LICENSE RESTRICTIONS	7 - OTHER DISTRACTION INSIDE THE VEHICLE	1 - NONE
2 - EMS	9 - THIRD - RIGHT SIDE	2 - PARTIALLY EJECTED	M - MOTORCYCLE	9 - LEARNER'S PERMIT RESTRICTIONS	8 - OTHER DISTRACTION OUTSIDE THE VEHICLE	2 - BLOOD
3 - POLICE	10 - SLEEPER SECTION OF TRUCK CAB	3 - TOTALLY EJECTED	P - PASSENGER	10 - LIMITED TO DAYLIGHT ONLY	9 - OTHER / UNKNOWN	3 - URINE
9 - OTHER / UNKNOWN	11 - PASSENGER IN OTHER ENCLOSED CARGO AREA (NON-TRAILING UNIT, BUS, PICK-UP WITH CAP)	4 - NOT APPLICABLE	N - TANKER	11 - LIMITED TO EMPLOYMENT ONLY	CONDITION	4 - BREATH
	12 - PASSENGER IN UNENCLOSED CARGO AREA	TRAPPED	Q - MOTOR SCOOTER	12 - LIMITED - OTHER	1 - APPARENTLY NORMAL	5 - OTHER
SAFETY EQUIPMENT	13 - TRAILING UNIT	1 - NOT TRAPPED	R - THREE-WHEEL MOTORCYCLE	13 - MECHANICAL DEVICES (SPECIAL BRAKES, HAND CONTROLS, OR OTHER ADAPTIVE DEVICES)	2 - PHYSICAL IMPAIRMENT	DRUG TEST TYPE
1 - NONE USED	14 - RIDING ON VEHICLE EXTERIOR (NON-TRAILING UNIT)	2 - EXTRICATED BY MECHANICAL MEANS	S - SCHOOL BUS	14 - MILITARY VEHICLES ONLY	3 - EMOTIONAL (E.G., DEPRESSED, ANGRY, DISTURBED)	1 - NONE
2 - SHOULDER BELT ONLY USED	15 - NON-MOTORIST	3 - FREED BY NON-MECHANICAL MEANS	T - DOUBLE & TRIPLE TRAILERS	15 - MOTOR VEHICLES WITHOUT AIR BRAKES	4 - ILLNESS	2 - BLOOD
3 - LAP BELT ONLY USED	99 - OTHER / UNKNOWN		X - TANKER / HAZMAT	16 - OUTSIDE MIRROR	5 - FELL ASLEEP, FAINTED, FATIGUED, ETC.	3 - URINE
4 - SHOULDER & LAP BELT USED				17 - PROSTHETIC AID	6 - UNDER THE INFLUENCE OF MEDICATIONS / DRUGS / ALCOHOL	4 - OTHER
5 - CHILD RESTRAINT SYSTEM - FORWARD FACING			GENDER	18 - OTHER	9 - OTHER / UNKNOWN	DRUG TEST RESULT(S)
6 - CHILD RESTRAINT SYSTEM - REAR FACING			F - FEMALE			1 - AMPHETAMINES
7 - BOOSTER SEAT			M - MALE			2 - BARBITURATES
8 - HELMET USED			U - OTHER / UNKNOWN			3 - BENZODIAZEPINES
9 - PROTECTIVE PADS USED (ELBOWS, KNEES, ETC)						4 - CANNABINOIDS
10 - REFLECTIVE CLOTHING						5 - COCAINE
11 - LIGHTING - PEDESTRIAN / BICYCLE ONLY						6 - OPIATES / OPIOIDS
99 - OTHER / UNKNOWN						7 - OTHER
						8 - NEGATIVE RESULTS



OCCUPANT / WITNESS ADDENDUM

LOCAL REPORT NUMBER

21-21837

OCCUPANT	UNIT # 1	NAME: LAST, FIRST, MIDDLE [REDACTED]				DATE OF BIRTH [REDACTED]	AGE [REDACTED]	GENDER [REDACTED]		
	ADDRESS: STREET, CITY, STATE, ZIP [REDACTED]					CONTACT PHONE - INCLUDE AREA CODE [REDACTED]				
	INJURIES 5	INJURED TAKEN BY 1	EMS AGENCY (NAME)	INJURED TAKEN TO: MEDICAL FACILITY (NAME, CITY)	SAFETY EQUIPMENT 6	<input type="checkbox"/> DOT-COMPLIANT MC HELMET	SEATING POSITION 6	AIR BAG USAGE 1	EJECTION 1	TRAPPED 1
OCCUPANT	UNIT #	NAME: LAST, FIRST, MIDDLE				DATE OF BIRTH	AGE	GENDER		
	ADDRESS: STREET, CITY, STATE, ZIP					CONTACT PHONE - INCLUDE AREA CODE				
	INJURIES	INJURED TAKEN BY	EMS AGENCY (NAME)	INJURED TAKEN TO: MEDICAL FACILITY (NAME, CITY)	SAFETY EQUIPMENT	<input type="checkbox"/> DOT-COMPLIANT MC HELMET	SEATING POSITION	AIR BAG USAGE	EJECTION	TRAPPED
OCCUPANT	UNIT #	NAME: LAST, FIRST, MIDDLE				DATE OF BIRTH	AGE	GENDER		
	ADDRESS: STREET, CITY, STATE, ZIP					CONTACT PHONE - INCLUDE AREA CODE				
	INJURIES	INJURED TAKEN BY	EMS AGENCY (NAME)	INJURED TAKEN TO: MEDICAL FACILITY (NAME, CITY)	SAFETY EQUIPMENT	<input type="checkbox"/> DOT-COMPLIANT MC HELMET	SEATING POSITION	AIR BAG USAGE	EJECTION	TRAPPED
OCCUPANT	UNIT #	NAME: LAST, FIRST, MIDDLE				DATE OF BIRTH	AGE	GENDER		
	ADDRESS: STREET, CITY, STATE, ZIP					CONTACT PHONE - INCLUDE AREA CODE				
	INJURIES	INJURED TAKEN BY	EMS AGENCY (NAME)	INJURED TAKEN TO: MEDICAL FACILITY (NAME, CITY)	SAFETY EQUIPMENT	<input type="checkbox"/> DOT-COMPLIANT MC HELMET	SEATING POSITION	AIR BAG USAGE	EJECTION	TRAPPED

INJURIES	SAFETY EQUIPMENT USED	SEATING POSITION	AIR BAG USAGE
1 - FATAL	1 - NONE USED - VEHICLE OCCUPANT	1 - FRONT - LEFT SIDE (MOTORCYCLE DRIVER)	1 - NOT DEPLOYED
2 - SUSPECTED SERIOUS INJURY	2 - SHOULDER BELT ONLY USED	2 - FRONT - MIDDLE	2 - DEPLOYED FRONT
3 - SUSPECTED MINOR INJURY	3 - LAP BELT ONLY USED	3 - FRONT - RIGHT SIDE	3 - DEPLOYED SIDE
4 - POSSIBLE INJURY	4 - SHOULDER & LAP BELT USED	4 - SECOND - LEFT SIDE (MOTORCYCLE PASSENGER)	4 - DEPLOYED BOTH FRONT/SIDE
5 - NO APPARENT INJURY	5 - CHILD RESTRAINT SYSTEM - FORWARD FACING	5 - SECOND - MIDDLE	5 - NOT APPLICABLE
INJURED TAKEN BY		6 - SECOND - RIGHT SIDE	9 - DEPLOYMENT UNKNOWN
1 - NOT TRANSPORTED / TREATED AT SCENE	6 - CHILD RESTRAINT SYSTEM - REAR FACING	7 - THIRD - LEFT SIDE (MOTORCYCLE SIDE CAR)	EJECTION
2 - EMS	7 - BOOSTER SEAT	8 - THIRD - MIDDLE	1 - NOT EJECTED
3 - POLICE	8 - HELMET USED	9 - THIRD - RIGHT SIDE	2 - PARTIALLY EJECTED
9 - OTHER / UNKNOWN	9 - PROTECTIVE PADS USED (ELBOWS, KNEES, ETC)	10 - SLEEPER SECTION OF TRUCK CAB	3 - TOTALLY EJECTED
GENDER		11 - PASSENGER IN OTHER ENCLOSED CARGO AREA (NON-TRAILING UNIT SUCH AS A BUS, PICK-UP WITH CAP)	4 - NOT APPLICABLE
F - FEMALE	10 - REFLECTIVE CLOTHING	12 - PASSENGER IN UNENCLOSED CARGO AREA	TRAPPED
M - MALE	11 - LIGHTING - PEDESTRIAN / BICYCLE ONLY	13 - TRAILING UNIT	1 - NOT TRAPPED
U - OTHER / UNKNOWN	99 - OTHER / UNKNOWN	14 - RIDING ON VEHICLE EXTERIOR (NON-TRAILING UNIT)	2 - EXTRICATED BY MECHANICAL MEANS
		15 - NON-MOTORIST	3 - FREED BY NON-MECHANICAL MEANS
		99 - OTHER / UNKNOWN	

WITNESS	NAME: LAST, FIRST, MIDDLE	DATE OF BIRTH	AGE	GENDER
	ADDRESS: STREET, CITY, STATE, ZIP	CONTACT PHONE - INCLUDE AREA CODE		
WITNESS	NAME: LAST, FIRST, MIDDLE	DATE OF BIRTH	AGE	GENDER
	ADDRESS: STREET, CITY, STATE, ZIP	CONTACT PHONE - INCLUDE AREA CODE		
WITNESS	NAME: LAST, FIRST, MIDDLE	DATE OF BIRTH	AGE	GENDER
	ADDRESS: STREET, CITY, STATE, ZIP	CONTACT PHONE - INCLUDE AREA CODE		


OHIO TRAFFIC ACCIDENT - OH2 NARRATIVE

LOCAL REPORT NUMBER 21-21837	REPORTING AGENCY Montville Police Department	DATE OF CRASH 04/15/2021
IN COUNTY OF Medina County	ACCIDENT LOCATION 3	

OFFICERS SIGNATURE	BADGE NO. 1611
--------------------	--------------------------

OHIO TRAFFIC ACCIDENT - OH2 DIAGRAM

LOCAL REPORT NUMBER 21-21837	REPORTING AGENCY Montville Police Department	Date Of Crash 04/15/2021
IN COUNTY OF Medina County	ACCIDENT LOCATION 3	



OFFICERS SIGNATURE	BADGE NO. 1611
--------------------	--------------------------