



MONTVILLE POLICE DEPARTMENT

Matthew A. Neil, Chief of Police

Private Property Accident Report

Date: 12/1/22 Time: 3:25pm Report#: 22-64852

Location: Goodwill (3500 Medina Road, Medina, OH 44256)

Number of Units Involved: 2

Unit #1

Driver Name: Rosa Navarro Ammons		Address: 1527 E. 31 st St., Lorain, OH 44055				Phone [REDACTED]
DOB 10/15/1963	OLN [REDACTED]	Insurance State Farm; Policy 164-5322-F02-35G				
Owner Name (If not Driver) SAME		Address SAME				Phone SAME
Vehicle Make Nissan	Model Altima	Year 2014	License GIP4712	Color Silver	2D / 4D / SW / TK / ETC.	
Damage: <input type="checkbox"/> None <input checked="" type="checkbox"/> Minor Damage <input type="checkbox"/> Functional Damage <input type="checkbox"/> Disabling Damage					Injury: <input type="checkbox"/> Yes <input checked="" type="checkbox"/> No	

Unit #2

Driver Name UNKNOWN		Address UNKNOWN				Phone UNKNOWN
DOB UNK	OLN UNKNOWN	Insurance UNKNOWN				
Owner Name (If not Driver) UNKNOWN		Address UNKNOWN				Phone UNKNOWN
Vehicle Make UNKNOWN	Model UNKNOWN	Year UNK	License UNKNOWN	Color UNK	2D / 4D / SW / TK / ETC. UNKNOWN	
Damage: <input type="checkbox"/> None <input type="checkbox"/> Minor Damage <input type="checkbox"/> Functional Damage <input type="checkbox"/> Disabling Damage UNKNOWN					Injury: <input type="checkbox"/> Yes <input type="checkbox"/> No	


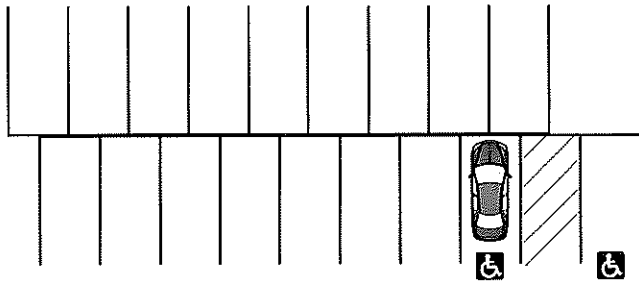

Officer: [Signature] #1605 Date: 12/2/22

Approved By: [Signature] #1602

DATE 12/1/2022	CASE NUMBER 22-64852	PREPARED BY Sgt. Searle #1605
LOCATION 3500 Medina Road, Medina, OH 44256 (Goodwill)		
LATITUDE 41.135962	LONGITUDE -81.812590	

Crash Diagram

Unit 1 was parked in a parking stall at 3500 Medina Road, and when the owner returned to the vehicle, she observed a scrape on the front right bumper. No other vehicle was parked on that side of Unit 1 while I was on scene, but the owner stated she was certain it happened at that location. Surveillance footage was requested from the store, but has not yet been received. This report will be updated if identifying information becomes available for the second vehicle.



Not To Scale