

# TRAFFIC CRASH REPORT

\*DENOTES MANDATORY FIELD FOR SUPPLEMENT REPORT

LOCAL REPORT NUMBER \*

26-29685

<input checked="" type="checkbox"/> PHOTOS TAKEN <input type="checkbox"/> SECONDARY CRASH		<input type="checkbox"/> OH-2 <input type="checkbox"/> OH-1P <input type="checkbox"/> PRIVATE PROPERTY		<input checked="" type="checkbox"/> OH-3 <input checked="" type="checkbox"/> OTHER		LOCAL INFORMATION 7075 Wadsworth Road		LOCAL REPORT NUMBER * 26-29685	
COUNTY* 52		LOCALITY* 3		LOCATION: CITY, VILLAGE, TOWNSHIP* Montville (Township of)		CRASH DATE / TIME* 05/18/2026 12:57		CRASH SEVERITY 2	
ROUTE TYPE SR		ROUTE NUMBER 57		PREFIX 1 - NORTH 2 - SOUTH 3 - EAST 4 - WEST		LOCATION ROAD NAME Wadsworth Road		ROAD TYPE RD	
ROUTE TYPE SR		ROUTE NUMBER 57		PREFIX 1 - NORTH 2 - SOUTH 3 - EAST 4 - WEST		REFERENCE ROAD NAME (ROAD, MILEPOST, HOUSE #) 7075 Wadsworth Road		ROAD TYPE RD	
REFERENCE POINT 3		DIRECTION FROM REFERENCE 1 - NORTH 2 - SOUTH 3 - EAST 4 - WEST		ROUTE TYPE IR - INTERSTATE ROUTE (TP) US - FEDERAL US ROUTE SR - STATE ROUTE CR - NUMBERED COUNTY ROUTE TR - NUMBERED TOWNSHIP ROUTE		ROAD TYPE AL - ALLEY AV - AVENUE BL - BOULEVARD CR - CIRCLE CT - COURT DR - DRIVE HE - HEIGHTS		ROAD TYPE HW - HIGHWAY LA - LANE MP - MILEPOST OV - OVAL PK - PARKWAY PI - PIKE PL - PLACE	
DISTANCE FROM REFERENCE		DISTANCE UNIT OF MEASURE 1 - MILES 2 - FEET 3 - YARDS		INTERSECTION RELATED <input type="checkbox"/> WITHIN INTERSECTION OR ON APPROACH <input type="checkbox"/> WITHIN INTERCHANGE AREA		NUMBER OF APPROACHES		ROADWAY <input type="checkbox"/> ROADWAY DIVIDED	
LOCATION OF FIRST HARMFUL EVENT 1		MANNER OF CRASH COLLISION/IMPACT 3		DIRECTION OF TRAVEL 1 - NORTH 2 - SOUTH 3 - EAST 4 - WEST		MEDIAN TYPE 1 - DIVIDED FLUSH MEDIAN (< 4 FEET) 2 - DIVIDED FLUSH MEDIAN (>= 4 FEET) 3 - DIVIDED, DEPRESSED MEDIAN 4 - DIVIDED, RAISED MEDIAN (ANY TYPE) 9 - OTHER / UNKNOWN			
<input type="checkbox"/> WORK ZONE RELATED <input type="checkbox"/> WORKERS PRESENT <input type="checkbox"/> LAW ENFORCEMENT PRESENT <input type="checkbox"/> ACTIVE SCHOOL ZONE		WORK ZONE TYPE 1 - LANE CLOSURE 2 - LANE SHIFT/ CROSSOVER 3 - WORK ON SHOULDER OR MEDIAN 4 - INTERMITTENT OR MOVING WORK 5 - OTHER		LOCATION OF CRASH IN WORK ZONE 1 - BEFORE THE 1ST WORK ZONE WARNING SIGN 2 - ADVANCE WARNING AREA 3 - TRANSITION AREA 4 - ACTIVITY AREA 5 - TERMINATION AREA		CONTOUR 2		CONDITIONS 1	
LIGHT CONDITION 1		WEATHER 1		SURFACE 2		SURFACE 1 - CONCRETE 2 - BLACKTOP, BITUMINOUS, ASPHALT 3 - BRICK/BLOCK 4 - SLAG, GRAVEL, STONE 5 - DIRT 9 - OTHER / UNKNOWN			
NARRATIVE Unit #1 was traveling behind traffic and was unhappy with the speeds being traveled. Unit #1 attempted to pass the vehicle in front of him on a hill and over the double yellow traffic lines. Unit #2 was approaching northbound when Unit #1 entered the lane and struck Unit #2 head on. Debris from the crash struck Unit #3. Two vehicles required towing, one driver was transported, and the other refused treatment on the scene.					<p style="text-align: center;">Not To Scale</p>				
CRASH REPORTED DATE / TIME 05/18/2026 12:57		DISPATCH DATE / TIME 05/18/2026 12:59		ARRIVAL DATE / TIME 05/18/2026 14:02		SCENE CLEARED DATE / TIME 05/18/2026 15:15		REPORT TAKEN BY <input checked="" type="checkbox"/> POLICE AGENCY <input type="checkbox"/> MOTORIST	
TOTAL TIME ROADWAY CLOSED 136		OTHER INVESTIGATION TIME		TOTAL MINUTES 136		OFFICER'S NAME* Bennett, Justin		CHECKED BY OFFICER'S NAME* LaFond, Christopher	
				OFFICER'S BADGE NUMBER* 1612		CHECKED BY OFFICER'S BADGE NUMBER* 1602		<input checked="" type="checkbox"/> SUPPLEMENT (CORRECTION OR ADDITION TO AN EXISTING REPORT SENT TO ODF)	

**UNIT #** 1 **OWNER NAME:** LAST, FIRST, MIDDLE (☐ SAME AS DRIVER) **OWNER PHONE:** INCLUDE AREA CODE (☐ SAME AS DRIVER)  
**1** ROHRIG, ZACHARY, E  
**OWNER ADDRESS:** STREET, CITY, STATE, ZIP (☐ SAME AS DRIVER)  
 1151 GOLD CREST DR, MEDINA, OH, 44256-4107  
**COMMERCIAL CARRIER:** NAME, ADDRESS, CITY, STATE, ZIP **COMMERCIAL CARRIER PHONE:** INCLUDE AREA CODE

**LP STATE** OH **LICENSE PLATE #** KVD3945 **VEHICLE IDENTIFICATION #** JN1EV7ARXJM611597 **VEHICLE YEAR** 2018 **VEHICLE MAKE** INFINITI  
 **INSURANCE VERIFIED** **INSURANCE COMPANY** LIBERTY MUTUAL **INSURANCE POLICY #** AOV28183262470 **COLOR** GRY **VEHICLE MODEL** OTHER/UNKNOWN  
 **COMMERCIAL**  **GOVERNMENT**  **IN EMERGENCY RESPONSE** **US DOT #** \_\_\_\_\_ **TOWED BY:** COMPANY NAME TRANS COUNTY  
 **INTERLOCK DEVICE EQUIPPED**  **HIT/SKIP UNIT** **# OCCUPANTS** 1 **VEHICLE WEIGHT GVWR/GCWR** \_\_\_\_\_ **HAZARDOUS MATERIAL** \_\_\_\_\_  
 1 - ≤ 10K LBS. 2 - 10,001 - 26K LBS. 3 - > 26K LBS.  **MATERIAL RELEASED**  **PLACARD** \_\_\_\_\_ **CLASS #** \_\_\_\_\_ **PLACARD ID #** \_\_\_\_\_

**UNIT TYPE** 1 **# OF TRAILING UNITS** (ATV/UTV) \_\_\_\_\_  
 1 - PASSENGER CAR 6 - VAN (9-15 SEATS) 12 - GOLF CART 18 - LIMO (LIVERY VEHICLE) 23 - PEDESTRIAN/SKATER  
 2 - PASSENGER VAN (MINIVAN) 7 - MOTORCYCLE 2-WHEELED 13 - SNOWMOBILE 19 - BUS (16+ PASSENGERS) 24 - WHEELCHAIR (ANY TYPE)  
 3 - SPORT UTILITY VEHICLE 8 - MOTORCYCLE 3-WHEELED 14 - SINGLE UNIT TRUCK 20 - OTHER VEHICLE 25 - OTHER NON-MOTORIST  
 4 - PICK UP 9 - AUTOCYCLE 15 - SEMI-TRACTOR 21 - HEAVY EQUIPMENT 26 - BICYCLE  
 5 - CARGO VAN 10 - MOPED OR MOTORIZED BICYCLE 16 - FARM EQUIPMENT 22 - ANIMAL WITH RIDER OR ANIMAL-DRAWN VEHICLE 27 - TRAIN  
 11 - ALL TERRAIN VEHICLE (ATV/UTV) 17 - MOTORHOME 99 - UNKNOWN OR HIT/SKIP

**WAS VEHICLE OPERATING IN AUTONOMOUS MODE WHEN CRASH OCCURRED?** 0 - NO AUTOMATION 3 - CONDITIONAL AUTOMATION 9 - OTHER/UNKNOWN  
 1 - YES 2 - NO 9 - OTHER / UNKNOWN **AUTONOMOUS 2 - PARTIAL AUTOMATION 5 - FULL AUTOMATION**  
 0 1 - DRIVER ASSISTANCE 4 - HIGH AUTOMATION

**SPECIAL FUNCTION** 1 **CARGO BODY TYPE** 1  
 1 - NONE 6 - BUS - CHARTER/TOUR 11 - FIRE 16 - FARM 21 - MAIL CARRIER  
 2 - TAXI 7 - BUS - INTERCITY 12 - MILITARY 17 - MOWING 99 - OTHER / UNKNOWN  
 3 - ELECTRONIC RIDE SHARING 8 - BUS - SHUTTLE 13 - POLICE 18 - SNOW REMOVAL  
 4 - SCHOOL TRANSPORT 9 - BUS - OTHER 14 - PUBLIC UTILITY 19 - TOWING  
 5 - BUS - TRANSIT/COMMUTER 10 - AMBULANCE 15 - CONSTRUCTION EQUIP. 20 - SAFETY SERVICE PATROL

**VEHICLE DEFECTS** 1 **NON-MOTORIST LOCATION** 1  
 1 - TURN SIGNALS 4 - BRAKES 7 - WORN OR SLICK TIRES 9 - MOTOR TROUBLE 99 - OTHER / UNKNOWN  
 2 - HEAD LAMPS 5 - STEERING 8 - TRAILER EQUIPMENT DEFECTIVE 10 - DISABLED FROM PRIOR ACCIDENT  
 3 - TAIL LAMPS 6 - TIRE BLOWOUT

**NON-MOTORIST LOCATION** 1 **ACTION** 3 **PRE-CRASH ACTIONS** 4  
 1 - INTERSECTION - MARKED CROSSWALK 4 - MIDBLOCK - CROSSWALK 7 - SHOULDER/ROADSIDE 10 - DRIVEWAY ACCESS 99 - OTHER / UNKNOWN  
 2 - INTERSECTION - UNMARKED CROSSWALK 5 - TRAVEL LANE - OTHER LOCATION 8 - SIDEWALK 11 - SHARED USE PATHS OR TRAILS  
 3 - INTERSECTION - OTHER 6 - BICYCLE LANE 9 - MEDIUM/CROSSING ISLAND 12 - FIRST RESPONDER AT INCIDENT SCENE

**CONTRIBUTING CIRCUMSTANCES** 7 **SEQUENCE OF EVENTS** 1  
 1 - NONE 8 - FOLLOWING TOO CLOSE /ACDA 13 - IMPROPER START FROM A PARKED POSITION 18 - OPERATING DEFECTIVE EQUIPMENT 23 - OPENING DOOR INTO ROADWAY  
 2 - FAILURE TO YIELD 9 - IMPROPER LANE CHANGE 14 - STOPPED OR PARKED ILLEGALLY 19 - LOAD SHIFTING /FALLING/SPILLING 99 - OTHER IMPROPER ACTION  
 3 - RAN RED LIGHT 10 - IMPROPER PASSING 15 - SWERVING TO AVOID 20 - IMPROPER CROSSING  
 4 - RAN STOP SIGN 11 - DROVE OFF ROAD 16 - WRONG WAY 21 - LYING IN ROADWAY  
 5 - UNSAFE SPEED 12 - IMPROPER BACKING 17 - VISION OBSTRUCTION 22 - NOT DISCERNIBLE  
 6 - IMPROPER TURN 7 - LEFT OF CENTER

**SEQUENCE OF EVENTS** 1 **EVENTS** 20  
 1 - OVERTURN/ROLLOVER 7 - SEPARATION OF UNITS 12 - DOWNHILL RUNAWAY 19 - ANIMAL - OTHER 23 - STRUCK BY FALLING, SHIFTING CARGO OR ANYTHING SET IN MOTION BY A MOTOR VEHICLE  
 2 - FIRE/EXPLOSION 8 - RAN OFF ROAD RIGHT 13 - OTHER NON-COLLISION 20 - MOTOR VEHICLE IN TRANSPORT  
 3 - IMMERSION 9 - RAN OFF ROAD LEFT 14 - PEDESTRIAN 21 - PARKED MOTOR VEHICLE  
 4 - JACKKNIFE 10 - CROSS MEDIAN 15 - PEDALCYCLE 22 - WORK ZONE MAINTENANCE EQUIPMENT  
 5 - CARGO / EQUIPMENT LOSS OR SHIFT 11 - CROSS CENTERLINE - OPPOSITE DIRECTION OF TRAVEL 16 - RAILWAY VEHICLE 24 - OTHER MOVABLE OBJECT  
 6 - EQUIPMENT FAILURE 6 - EQUIPMENT FAILURE

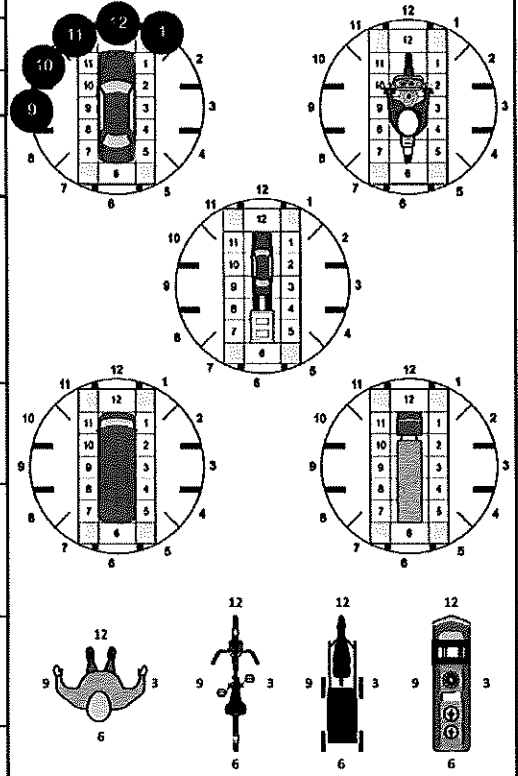
**COLLISION WITH FIXED OBJECT - STRUCK**  
 25 - IMPACT ATTENUATOR / CRASH CUSHION 31 - GUARDRAIL END 38 - OVERHEAD SIGN POST 45 - EMBANKMENT 52 - BUILDING  
 26 - BRIDGE OVERHEAD STRUCTURE 32 - PORTABLE BARRIER 39 - LIGHT / LUMINARIES SUPPORT 46 - FENCE 53 - TUNNEL  
 27 - BRIDGE PIER OR ABUTMENT 33 - MEDIAN CABLE BARRIER 40 - UTILITY POLE 47 - MAILBOX 54 - OTHER FIXED OBJECT  
 28 - BRIDGE PARAPET 34 - MEDIAN GUARDRAIL BARRIER 41 - OTHER POST, POLE OR SUPPORT 49 - FIRE HYDRANT 99 - OTHER / UNKNOWN  
 29 - BRIDGE RAIL 35 - MEDIAN CONCRETE BARRIER 42 - CULVERT 50 - WORK ZONE MAINTENANCE EQUIPMENT  
 30 - GUARDRAIL FACE 36 - MEDIAN OTHER BARRIER 43 - CURB 51 - WALL  
 37 - TRAFFIC SIGN POST 44 - DITCH

**FIRST HARMFUL EVENT** 1 **MOST HARMFUL EVENT** 1

**LOCAL REPORT NUMBER**  
26-29685

**DAMAGE**  
**DAMAGE SCALE**  
 1 - NONE 3 - FUNCTIONAL DAMAGE  
 2 - MINOR DAMAGE 4 - DISABLING DAMAGE  
 9 - UNKNOWN  
 4

**DAMAGED AREA(S)**  
INDICATE ALL THAT APPLY



**- NO DAMAGE [ 0 ]**  **- UNDERCARRIAGE [ 14 ]**  
 **- TOP [ 13 ]**  **- ALL AREAS [ 15 ]**  
 **- UNIT NOT AT SCENE [ 16 ]**

**INITIAL POINT OF CONTACT**  
 0 - NO DAMAGE 14 - UNDERCARRIAGE  
 1-12 - REFER TO UNIT DIAGRAM 15 - VEHICLE NOT AT SCENE  
 99 - UNKNOWN  
 12 13 - TOP

**TRAFFIC**  
**TRAFFICWAY FLOW** 1 - ONE-WAY 2 - TWO-WAY  
**TRAFFIC CONTROL** 1 - ROUNDABOUT 4 - STOP SIGN 2 - SIGNAL 5 - YIELD SIGN 3 - FLASHER 6 - NO CONTROL  
 6

**# OF THROUGH LANES ON ROAD** 2  
**RAIL GRADE CROSSING** 1 - NOT INVOLVED 2 - INVOLVED-ACTIVE CROSSING 3 - INVOLVED-PASSIVE CROSSING

**UNIT / NON-MOTORIST DIRECTION**  
 FROM 1 TO 2  
 1 - NORTH 5 - NORTHEAST 2 - SOUTH 6 - NORTHWEST 3 - EAST 7 - SOUTHEAST 4 - WEST 8 - SOUTHWEST 9 - OTHER / UNKNOWN

**UNIT SPEED** \_\_\_\_\_ **DETECTED SPEED** 1 - STATED / ESTIMATED SPEED  
**POSTED SPEED** \_\_\_\_\_ 3 2 - CALCULATED / EDR  
 3 - UNDETERMINED

**UNIT #** 2 **OWNER NAME:** LAST, FIRST, MIDDLE ( ) SAME AS DRIVER  
**NEWTON, LINDSEY, M**  
**OWNER ADDRESS:** STREET, CITY, STATE, ZIP ( ) SAME AS DRIVER  
**1037 MILLBURY DRIVE, MEDINA, OH, 44256**  
**COMMERCIAL CARRIER:** NAME, ADDRESS, CITY, STATE, ZIP  
**COMMERCIAL CARRIER PHONE:** INCLUDE AREA CODE

**LP STATE** OH **LICENSE PLATE #** FPH3878 **VEHICLE IDENTIFICATION #** 2FM5K8GCXMGB41505 **VEHICLE YEAR** 2021 **VEHICLE MAKE** FORD  
 **INSURANCE VERIFIED** **INSURANCE COMPANY** LIBERTY **INSURANCE POLICY #** A57651004227075 **COLOR** BLK **VEHICLE MODEL** EXPLORER  
 **COMMERCIAL**  **GOVERNMENT**  **IN EMERGENCY RESPONSE** **US DOT #**  
 **INTERLOCK DEVICE EQUIPPED**  **HIT/SKIP UNIT** **# OCCUPANTS** 1 **VEHICLE WEIGHT GVWR/GVWR**  
 1 - ≤10K LBS. 2 - 10,001 - 26K LBS. 3 - > 26K LBS. **HAZARDOUS MATERIAL**  
 **MATERIAL CLASS #** **PLACARD ID #**  
 **RELEASED**  **PLACARD**

**UNIT TYPE** 3  
 1 - PASSENGER CAR 6 - VAN (9-15 SEATS) 12 - GOLF CART 18 - LIMO (LIVERY VEHICLE) 23 - PEDESTRIAN/SKATER  
 2 - PASSENGER VAN (MINIVAN) 7 - MOTORCYCLE 2-WHEELED 13 - SNOWMOBILE 19 - BUS (16+ PASSENGERS) 24 - WHEELCHAIR (ANY TYPE)  
 3 - SPORT UTILITY VEHICLE 8 - MOTORCYCLE 3-WHEELED 14 - SINGLE UNIT TRUCK 20 - OTHER VEHICLE 25 - OTHER NON-MOTORIST  
 4 - PICK UP 9 - AUTOCYCLE 15 - SEMI-TRACTOR 21 - HEAVY EQUIPMENT 26 - BICYCLE  
 5 - CARGO VAN 10 - MOPED OR MOTORIZED BICYCLE 16 - FARM EQUIPMENT 22 - ANIMAL WITH RIDER OR ANIMAL-DRAWN VEHICLE 27 - TRAIN  
 11 - ALL TERRAIN VEHICLE (ATV/UTV) 17 - MOTORHOME 99 - UNKNOWN OR HIT/SKIP  
**# OF TRAILING UNITS** 0

**WAS VEHICLE OPERATING IN AUTONOMOUS MODE WHEN CRASH OCCURRED?** 2  
 0 - NO AUTOMATION 3 - CONDITIONAL AUTOMATION 9 - OTHER/UNKNOWN  
 1 - DRIVER ASSISTANCE 4 - HIGH AUTOMATION  
**AUTONOMOUS MODE LEVEL** 0  
 1 - YES 2 - NO 9 - OTHER / UNKNOWN 2 - PARTIAL AUTOMATION 5 - FULL AUTOMATION

**SPECIAL FUNCTION** 1  
 1 - NONE 6 - BUS - CHARTER/TOUR 11 - FIRE 16 - FARM 21 - MAIL CARRIER  
 2 - TAXI 7 - BUS - INTERCITY 12 - MILITARY 17 - MOWING 99 - OTHER / UNKNOWN  
 3 - ELECTRONIC RIDE SHARING 8 - BUS - SHUTTLE 13 - POLICE 18 - SNOW REMOVAL  
 4 - SCHOOL TRANSPORT 9 - BUS - OTHER 14 - PUBLIC UTILITY 19 - TOWING  
 5 - BUS - TRANSIT/COMMUTER 10 - AMBULANCE 15 - CONSTRUCTION EQUIP. 20 - SAFETY SERVICE PATROL

**CARGO BODY TYPE** 1  
 1 - NO CARGO BODY TYPE / NOT APPLICABLE 4 - LOGGING 7 - GRAIN/CHIPS/GRAVEL 11 - DUMP 99 - OTHER / UNKNOWN  
 2 - BUS 5 - INTERMODAL CONTAINER CHASSIS 8 - POLE 12 - CONCRETE MIXER  
 3 - VEHICLE TOWING ANOTHER MOTOR VEHICLE 6 - CARGOVAN /ENCLOSED BOX 9 - CARGO TANK 13 - AUTO TRANSPORTER  
 10 - FLAT BED 14 - GARBAGE/REFUSE

**VEHICLE DEFECTS** 1  
 1 - TURN SIGNALS 4 - BRAKES 7 - WORN OR SUCK TIRES 9 - MOTOR TROUBLE 99 - OTHER / UNKNOWN  
 2 - HEAD LAMPS 5 - STEERING 8 - TRAILER EQUIPMENT DEFECTIVE 10 - DISABLED FROM PRIOR ACCIDENT  
 3 - TAIL LAMPS 6 - TIRE BLOWOUT

**NON-MOTORIST LOCATION** 1  
 1 - INTERSECTION - MARKED CROSSWALK 4 - MIDBLOCK - MARKED CROSSWALK 7 - SHOULDER/ROADSIDE 10 - DRIVEWAY ACCESS 99 - OTHER / UNKNOWN  
 2 - INTERSECTION - UNMARKED CROSSWALK 5 - TRAVEL LANE - OTHER LOCATION 8 - SIDEWALK 11 - SHARED USE PATHS OR TRAILS  
 3 - INTERSECTION - OTHER 6 - BICYCLE LANE 9 - MEDIAN/CROSSING ISLAND 12 - FIRST RESPONDER AT INCIDENT SCENE

**ACTION** 5 **PRE-CRASH ACTIONS** 1  
 1 - NON-CONTACT 2 - BACKING 9 - LEAVING TRAFFIC LANE 15 - WALKING, RUNNING, JOGGING, PLAYING 21 - STANDING OUTSIDE DISABLED VEHICLE  
 2 - NON-COLLISION 3 - CHANGING LANES 10 - PARKED 16 - WORKING 99 - OTHER / UNKNOWN  
 3 - STRIKING 4 - OVERTAKING/PASSING 11 - SLOWING OR STOPPED IN TRAFFIC 17 - PUSHING VEHICLE  
 4 - STRUCK 5 - MAKING RIGHT TURN 12 - DRIVERLESS 18 - APPROACHING OR LEAVING VEHICLE  
 5 - BOTH STRIKING & STRUCK 6 - MAKING LEFT TURN 13 - NEGOTIATING A CURVE 19 - STANDING  
 9 - OTHER / UNKNOWN 7 - MAKING U-TURN 14 - ENTERING OR CROSSING SPECIFIED LOCATION 20 - OTHER NON-MOTORIST  
 8 - ENTERING TRAFFIC LANE

**CONTRIBUTING CIRCUMSTANCES** 1  
 1 - NONE 8 - FOLLOWING TOO CLOSE /JACO 13 - IMPROPER START FROM A PARKED POSITION 18 - OPERATING DEFECTIVE EQUIPMENT 23 - OPENING DOOR INTO ROADWAY  
 2 - FAILURE TO YIELD 9 - IMPROPER LANE CHANGE 14 - STOPPED OR PARKED ILLEGALLY 19 - LOAD SHIFTING /FALLING/SPILLING 99 - OTHER IMPROPER ACTION  
 3 - RAN RED LIGHT 10 - IMPROPER PASSING 15 - SWERVING TO AVOID 20 - IMPROPER CROSSING  
 4 - RAN STOP SIGN 11 - DROVE OFF ROAD 16 - WRONG WAY 21 - LYING IN ROADWAY  
 5 - UNSAFE SPEED 12 - IMPROPER BACKING 17 - VISION OBSTRUCTION 22 - NOT DISCERNIBLE  
 6 - IMPROPER TURN 7 - LEFT OF CENTER

**SEQUENCE OF EVENTS**  
 1 20 1 - OVERTURN/ROLLOVER 7 - SEPARATION OF UNITS 12 - DOWNHILL RUNAWAY 19 - ANIMAL - OTHER 23 - STRUCK BY FALLING, SHIFTING CARGO OR ANYTHING SET IN MOTION BY A MOTOR VEHICLE  
 2 9 2 - FIRE/EXPLOSION 8 - RAN OFF ROAD RIGHT 13 - OTHER NON-COLLISION 20 - MOTOR VEHICLE IN TRANSPORT  
 3 40 3 - IMMERSION 9 - RAN OFF ROAD LEFT 14 - PEDESTRIAN 21 - PARKED MOTOR VEHICLE  
 4 - JACKKNIFE 10 - CROSS MEDIAN 15 - PEDALCYCLE 22 - WORK ZONE MAINTENANCE EQUIPMENT  
 5 - CARGO / EQUIPMENT LOSS OR SHIFT 11 - CROSS CENTERLINE - OPPOSITE DIRECTION OF TRAVEL 16 - RAILWAY VEHICLE 23 - STRUCK BY FALLING, SHIFTING CARGO OR ANYTHING SET IN MOTION BY A MOTOR VEHICLE  
 6 - EQUIPMENT FAILURE 12 - IMPROPER BACKING 17 - ANIMAL - FARM 24 - OTHER MOVABLE OBJECT  
 18 - ANIMAL - DEER

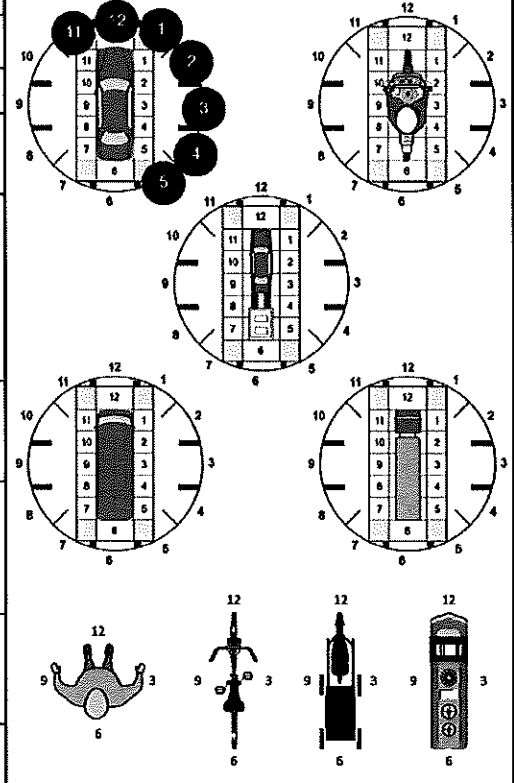
**COLLISION WITH FIXED OBJECT - STRUCK**  
 25 - IMPACT ATTENUATOR / CRASH CUSHION 31 - GUARDRAIL END 38 - OVERHEAD SIGN POST 45 - EMBANKMENT 52 - BUILDING  
 26 - BRIDGE OVERHEAD STRUCTURE 32 - PORTABLE BARRIER 39 - LIGHT / LUMINARIES SUPPORT 46 - FENCE 53 - TUNNEL  
 27 - BRIDGE PIER OR ABUTMENT 33 - MEDIAN CABLE BARRIER 40 - UTILITY POLE 47 - MAILBOX 54 - OTHER FIXED OBJECT  
 28 - BRIDGE PARAPET 34 - MEDIAN GUARDRAIL BARRIER 41 - OTHER POST, POLE OR SUPPORT 48 - TREE 99 - OTHER / UNKNOWN  
 29 - BRIDGE RAIL 35 - MEDIAN CONCRETE BARRIER 42 - CULVERT 49 - FIRE HYDRANT  
 30 - GUARDRAIL FACE 36 - MEDIAN OTHER BARRIER 43 - CURB 50 - WORK ZONE MAINTENANCE EQUIPMENT  
 31 - TRAFFIC SIGN POST 44 - DITCH 51 - WALL

**FIRST HARMFUL EVENT** 1 **MOST HARMFUL EVENT** 1

**LOCAL REPORT NUMBER**  
 26-29685

**DAMAGE**  
**DAMAGE SCALE**  
 4 1 - NONE 3 - FUNCTIONAL DAMAGE  
 2 - MINOR DAMAGE 4 - DISABLING DAMAGE  
 9 - UNKNOWN

**DAMAGED AREA(S)**  
 INDICATE ALL THAT APPLY



**NO DAMAGE [ 0 ]**  **UNDERCARRIAGE [ 14 ]**  
 **TOP [ 13 ]**  **ALL AREAS [ 15 ]**  
 **UNIT NOT AT SCENE [ 16 ]**

**INITIAL POINT OF CONTACT**  
 12 0 - NO DAMAGE 14 - UNDERCARRIAGE  
 1-12 - REFER TO UNIT DIAGRAM 15 - VEHICLE NOT AT SCENE  
 13 - TOP 99 - UNKNOWN

**TRAFFIC**  
**TRAFFICWAY FLOW** 2 1 - ONE-WAY 2 - TWO-WAY  
**TRAFFIC CONTROL** 6 1 - ROUNDABOUT 4 - STOP SIGN  
 2 - SIGNAL 5 - YIELD SIGN  
 3 - FLASHER 6 - NO CONTROL

**# OF THROUGH LANES ON ROAD** 2 **RAIL GRADE CROSSING** 1  
 1 - NOT INVOLVED  
 2 - INVOLVED-ACTIVE CROSSING  
 3 - INVOLVED-PASSIVE CROSSING

**UNIT / NON-MOTORIST DIRECTION**  
 FROM 2 TO 1  
 1 - NORTH 5 - NORTHEAST  
 2 - SOUTH 6 - NORTHWEST  
 3 - EAST 7 - SOUTHEAST  
 4 - WEST 8 - SOUTHWEST  
 9 - OTHER / UNKNOWN

**UNIT SPEED** 57 **DETECTED SPEED** 1  
 1 - STATED / ESTIMATED SPEED  
**POSTED SPEED** 55 2 - CALCULATED / EDR  
 3 - UNDETERMINED

**OWNER**

UNIT # **3** OWNER NAME: LAST, FIRST, MIDDLE (☐ SAME AS DRIVER) **EAMES, THOMAS, D** OWNER PHONE: INCLUDE AREA CODE (☐ SAME AS DRIVER) [REDACTED]

OWNER ADDRESS: STREET, CITY, STATE, ZIP (☐ SAME AS DRIVER) **34433 LAW RD., GRAFTON, OH, 44044-9264**

COMMERCIAL CARRIER: NAME, ADDRESS, CITY, STATE, ZIP \_\_\_\_\_ COMMERCIAL CARRIER PHONE: INCLUDE AREA CODE \_\_\_\_\_

**VEHICLE**

LP STATE **OH** LICENSE PLATE # **HAR6327** VEHICLE IDENTIFICATION # **5TDYK3DC6B5107721** VEHICLE YEAR **2011** VEHICLE MAKE **TOYOTA**

INSURANCE VERIFIED  INSURANCE COMPANY **STATE FARM** INSURANCE POLICY # **3381056-SFP-35** COLOR **SIL** VEHICLE MODEL **SIENNA**

COMMERCIAL  GOVERNMENT  IN EMERGENCY RESPONSE  INTERLOCK DEVICE EQUIPPED  HIT/SKIP UNIT  # OCCUPANTS **1** US DOT # \_\_\_\_\_ TOWED BY: COMPANY NAME \_\_\_\_\_

HAZARDOUS MATERIAL CLASS # \_\_\_\_\_ PLACARD ID # \_\_\_\_\_

**UNIT TYPE** **2**

**# OF TRAILING UNITS** **0**

1 - PASSENGER CAR 2 - PASSENGER VAN (MINIVAN) 3 - SPORT UTILITY VEHICLE 4 - PICK UP 5 - CARGO VAN 6 - VAN (9-15 SEATS) 7 - MOTORCYCLE 2-WHEELED 8 - MOTORCYCLE 3-WHEELED 9 - AUTOCYCLE 10 - MOPED OR MOTORIZED BICYCLE 11 - ALL TERRAIN VEHICLE (ATV/UTV) 12 - GOLF CART 13 - SNOWMOBILE 14 - SINGLE UNIT TRUCK 15 - SEMI-TRACTOR 16 - FARM EQUIPMENT 17 - MOTORHOME 18 - UMO (DELIVERY VEHICLE) 19 - BUS (16+ PASSENGERS) 20 - OTHER VEHICLE 21 - HEAVY EQUIPMENT 22 - ANIMAL WITH RIDER OR ANIMAL-DRAWN VEHICLE 23 - PEDESTRIAN/SKATER 24 - WHEELCHAIR (ANY TYPE) 25 - OTHER NON-MOTORIST 26 - BICYCLE 27 - TRAIN 99 - UNKNOWN OR HIT/SKIP

WAS VEHICLE OPERATING IN AUTONOMOUS MODE WHEN CRASH OCCURRED? **2**

1 - YES 2 - NO 9 - OTHER / UNKNOWN

AUTONOMOUS MODE LEVEL **0**

0 - NO AUTOMATION 1 - DRIVER ASSISTANCE 2 - PARTIAL AUTOMATION 3 - CONDITIONAL AUTOMATION 4 - HIGH AUTOMATION 5 - FULL AUTOMATION 9 - OTHER/UNKNOWN

**SPECIAL FUNCTION** **1**

1 - NONE 2 - TAXI 3 - ELECTRONIC RIDE SHARING 4 - SCHOOL TRANSPORT 5 - BUS - TRANSIT/COMMUTER 6 - BUS - CHARTER/TOUR 7 - BUS - INTERCITY 8 - BUS - SHUTTLE 9 - BUS - OTHER 10 - AMBULANCE 11 - FIRE 12 - MILITARY 13 - POLICE 14 - PUBLIC UTILITY 15 - CONSTRUCTION EQUIP. 16 - FARM 17 - MOWING 18 - SNOW REMOVAL 19 - TOWING 20 - SAFETY SERVICE PATROL 21 - MAIL CARRIER 99 - OTHER / UNKNOWN

**CARGO BODY TYPE** **1**

1 - NO CARGO BODY TYPE / NOT APPLICABLE 2 - BUS 3 - VEHICLE TOWING ANOTHER MOTOR VEHICLE 4 - LOGGING 5 - INTERMODAL CONTAINER CHASSIS 6 - CARGOVAN /ENCLOSED BOX 7 - GRAM/CHIPS/GRAVEL 8 - POLE 9 - CARGO TANK 10 - FLAT BED 11 - DUMP 12 - CONCRETE MIXER 13 - AUTO TRANSPORTER 14 - GARBAGE/REFUSE 99 - OTHER / UNKNOWN

**VEHICLE DEFECTS**

1 - TURN SIGNALS 2 - HEAD LAMPS 3 - TAIL LAMPS 4 - BRAKES 5 - STEERING 6 - TIRE BLOWOUT 7 - WORN OR SLICK TIRES 8 - TRAILER EQUIPMENT DEFECTIVE 9 - MOTOR TROUBLE 10 - DISABLED FROM PRIOR ACCIDENT 99 - OTHER / UNKNOWN

**NON-MOTORIST LOCATION**

1 - INTERSECTION - MARKED CROSSWALK 2 - INTERSECTION - UNMARKED CROSSWALK 3 - INTERSECTION - OTHER 4 - MIDBLOCK - MARKED CROSSWALK 5 - TRAVEL LANE - OTHER LOCATION 6 - BICYCLE LANE 7 - SHOULDER/ROADSIDE 8 - SIDEWALK 9 - MEDIAN/CROSSING ISLAND 10 - DRIVEWAY ACCESS 11 - SHARED USE PATHS OR TRAILS 12 - FIRST RESPONDER AT INCIDENT SCENE 99 - OTHER / UNKNOWN

**ACTION** **4**

**PRE-CRASH ACTIONS** **1**

1 - NON-CONTACT 2 - NON-COLLISION 3 - STRIKING 4 - STRUCK 5 - BOTH STRIKING & STRUCK 9 - OTHER / UNKNOWN 1 - STRAIGHT AHEAD 2 - BACKING 3 - CHANGING LANES 4 - OVERTAKING/PASSING 5 - MAKING RIGHT TURN 6 - MAKING LEFT TURN 7 - MAKING U-TURN 8 - ENTERING TRAFFIC LANE 9 - LEAVING TRAFFIC LANE 10 - PARKED 11 - SLOWING OR STOPPED IN TRAFFIC 12 - DRIVERLESS 13 - NEGOTIATING A CURVE 14 - ENTERING OR CROSSING SPECIFIED LOCATION 15 - WALKING, RUNNING, JOGGING, PLAYING 16 - WORKING 17 - PUSHING VEHICLE 18 - APPROACHING OR LEAVING VEHICLE 19 - STANDING 20 - OTHER NON-MOTORIST 21 - STANDING OUTSIDE DISABLED VEHICLE 99 - OTHER / UNKNOWN

**CONTRIBUTING CIRCUMSTANCES** **1**

1 - NONE 2 - FAILURE TO YIELD 3 - RAN RED LIGHT 4 - RAN STOP SIGN 5 - UNSAFE SPEED 6 - IMPROPER TURN 7 - LEFT OF CENTER 8 - FOLLOWING TOO CLOSE /ACDA 9 - IMPROPER LANE CHANGE 10 - IMPROPER PASSING 11 - DROVE OFF ROAD 12 - IMPROPER BACKING 13 - IMPROPER START FROM A PARKED POSITION 14 - STOPPED OR PARKED ILLEGALLY 15 - SWERVING TO AVOID 16 - WRONG WAY 17 - VISION OBSTRUCTION 18 - OPERATING DEFECTIVE EQUIPMENT 19 - LOAD SHIFTING /FALLING/SPILLING 20 - IMPROPER CROSSING 21 - LYING IN ROADWAY 22 - NOT DISCERNIBLE 23 - OPENING DOOR INTO ROADWAY 99 - OTHER IMPROPER ACTION

**SEQUENCE OF EVENTS**

**EVENTS**

1 **23** 1 - OVERTURN/ROLLOVER 2 - FIRE/EXPLOSION 3 - IMMERSION 4 - JACKKNIFE 5 - CARGO / EQUIPMENT LOSS OR SHIFT 6 - EQUIPMENT FAILURE 7 - SEPARATION OF UNITS 8 - RAN OFF ROAD RIGHT 9 - RAN OFF ROAD LEFT 10 - CROSS MEDIAN 11 - CROSS CENTERLINE - OPPOSITE DIRECTION OF TRAVEL 12 - DOWNHILL RUNAWAY 13 - OTHER NON-COLLISION 14 - PEDALCYCLE 15 - RAILWAY VEHICLE 16 - ANIMAL - FARM 17 - ANIMAL - DEER 18 - ANIMAL - OTHER 19 - ANIMAL - OTHER TRANSPORT 20 - PARKED MOTOR VEHICLE 21 - WORK ZONE MAINTENANCE EQUIPMENT 22 - STRUCK BY FALLING, SHIFTING CARGO OR ANYTHING SET IN MOTION BY A MOTOR VEHICLE 23 - OTHER MOVABLE OBJECT 24 - OTHER MOVABLE OBJECT

**COLLISION WITH FIXED OBJECT - STRUCK**

25 - IMPACT ATTENUATOR / CRASH CUSHION 26 - BRIDGE OVERHEAD STRUCTURE 27 - BRIDGE PIER OR ABUTMENT 28 - BRIDGE PARAPET 29 - BRIDGE RAIL 30 - GUARDRAIL FACE 31 - GUARDRAIL END 32 - PORTABLE BARRIER 33 - MEDIUM CABLE BARRIER 34 - MEDIUM GUARDRAIL BARRIER 35 - MEDIUM CONCRETE BARRIER 36 - MEDIUM OTHER BARRIER 37 - TRAFFIC SIGN POST 38 - OVERHEAD SIGN POST 39 - LIGHT / LUMINARIES SUPPORT 40 - UTILITY POLE 41 - OTHER POST, POLE OR SUPPORT 42 - CULVERT 43 - CURB 44 - DITCH 45 - EMBANKMENT 46 - FENCE 47 - MAILBOX 48 - TREE 49 - FIRE HYDRANT 50 - WORK ZONE MAINTENANCE EQUIPMENT 51 - WALL 52 - BUILDING 53 - TUNNEL 54 - OTHER FIXED OBJECT 99 - OTHER / UNKNOWN

**FIRST HARMFUL EVENT** **1** **MOST HARMFUL EVENT** **1**

**LOCAL REPORT NUMBER**

**26-29685**

**DAMAGE**

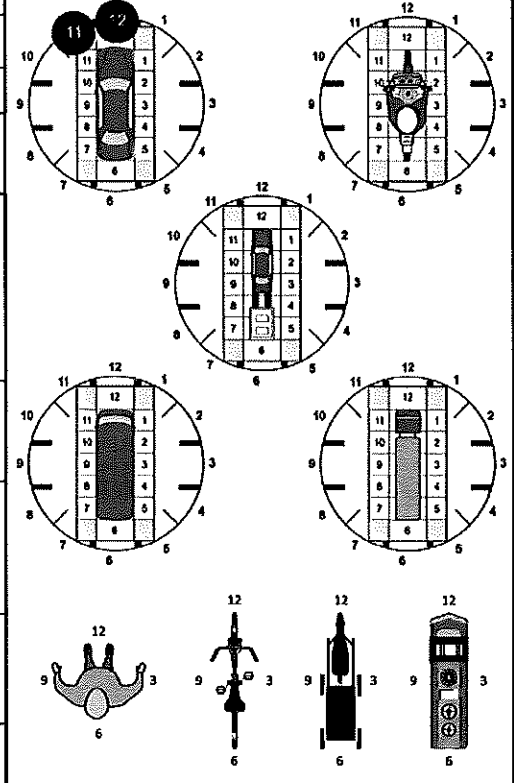
**DAMAGE SCALE**

1 - NONE 2 - MINOR DAMAGE 3 - FUNCTIONAL DAMAGE 4 - DISABUNG DAMAGE 9 - UNKNOWN

**2**

**DAMAGED AREA(S)**

INDICATE ALL THAT APPLY



- NO DAMAGE [ 0 ]  - UNDERCARRIAGE [ 14 ]

- TOP [ 13 ]  - ALL AREAS [ 15 ]

- UNIT NOT AT SCENE [ 16 ]

**INITIAL POINT OF CONTACT**

0 - NO DAMAGE 14 - UNDERCARRIAGE 15 - VEHICLE NOT AT SCENE 99 - UNKNOWN

**12**

1-12 - REFER TO UNIT DIAGRAM 13 - TOP

**TRAFFIC**

**TRAFFICWAY FLOW**

1 - ONE-WAY 2 - TWO-WAY

**2**

**TRAFFIC CONTROL**

1 - ROUNDABOUT 2 - SIGNAL 3 - FLASHER 4 - STOP SIGN 5 - YIELD SIGN 6 - NO CONTROL

**6**

**# OF THROUGH LANES ON ROAD**

**2**

**RAIL GRADE CROSSING**

1 - NOT INVOLVED 2 - INVOLVED-ACTIVE CROSSING 3 - INVOLVED-PASSIVE CROSSING

**1**

**UNIT / NON-MOTORIST DIRECTION**

1 - NORTH 2 - SOUTH 3 - EAST 4 - WEST 5 - NORTHEAST 6 - NORTHWEST 7 - SOUTHEAST 8 - SOUTHWEST 9 - OTHER / UNKNOWN

FROM **1** TO **2**

**UNIT SPEED**

**35**

**POSTED SPEED**

**55**

**DETECTED SPEED**

1 - STATED / ESTIMATED SPEED 2 - CALCULATED / EDR 3 - UNDETERMINED

**1**

# MOTORIST / Non-MOTORIST

LOCAL REPORT NUMBER 26-29685		
DATE OF BIRTH 09/14/2006	AGE 19	GENDER M

UNIT # 1	NAME: LAST, FIRST, MIDDLE ROHRIG, ZACHARY, EDWARD	
ADDRESS: STREET, CITY, STATE, ZIP 1151 GOLD CREST DR, MEDINA, OH, 44256-4107		
INJURIES 4	INJURED TAKEN BY 1	EMS AGENCY (NAME)
OL STATE OH	OPERATOR LICENSE NUMBER	OFFENSE CHARGED 4511.20
OL CLASS 4	ENDORSEMENT	RESTRICTION SELECT UP TO 3

CONTACT PHONE - INCLUDE AREA CODE					
SAFETY EQUIPMENT USED 4	<input type="checkbox"/> DOT-COMPLIANT MC HELMET	SEATING POSITION 1	AIR BAG USAGE 4	EJECTION 1	TRAPPED 1
OFFENSE DESCRIPTION WANTON AND WILLFUL DISREGARD	CITATION NUMBER Y43020				
CONDITION 1	ALCOHOL TEST		DRUG TEST(S)		
	STATUS 1	TYPE 1	VALUE	STATUS 1	TYPE 1

UNIT # 2	NAME: LAST, FIRST, MIDDLE NEWTON, LINDSEY, M	
ADDRESS: STREET, CITY, STATE, ZIP 1037 MILLBURY DRIVE, MEDINA, OH, 44256		
INJURIES 2	INJURED TAKEN BY 2	EMS AGENCY (NAME) LST
OL STATE OH	OPERATOR LICENSE NUMBER	OFFENSE CHARGED
OL CLASS 4	ENDORSEMENT	RESTRICTION SELECT UP TO 3

CONTACT PHONE - INCLUDE AREA CODE					
SAFETY EQUIPMENT USED 2	<input type="checkbox"/> DOT-COMPLIANT MC HELMET	SEATING POSITION 1	AIR BAG USAGE 4	EJECTION 1	TRAPPED 1
OFFENSE DESCRIPTION	CITATION NUMBER				
CONDITION 1	ALCOHOL TEST		DRUG TEST(S)		
	STATUS 1	TYPE 1	VALUE	STATUS 1	TYPE 1

UNIT # 3	NAME: LAST, FIRST, MIDDLE EAMES, MARY, E	
ADDRESS: STREET, CITY, STATE, ZIP 34433 LAW RD, GRAFTON, OH, 44044-9264		
INJURIES 5	INJURED TAKEN BY 1	EMS AGENCY (NAME)
OL STATE OH	OPERATOR LICENSE NUMBER	OFFENSE CHARGED
OL CLASS 4	ENDORSEMENT	RESTRICTION SELECT UP TO 3

CONTACT PHONE - INCLUDE AREA CODE					
SAFETY EQUIPMENT USED 4	<input type="checkbox"/> DOT-COMPLIANT MC HELMET	SEATING POSITION 1	AIR BAG USAGE 1	EJECTION 1	TRAPPED 1
OFFENSE DESCRIPTION	CITATION NUMBER				
CONDITION 1	ALCOHOL TEST		DRUG TEST(S)		
	STATUS 1	TYPE 1	VALUE	STATUS 1	TYPE 1

- INJURIES**
- 1 - FATAL
  - 2 - SUSPECTED SERIOUS INJURY
  - 3 - SUSPECTED MINOR INJURY
  - 4 - POSSIBLE INJURY
  - 5 - NO APPARENT INJURY
- INJURIES TAKEN BY**
- 1 - NOT TRANSPORTED /TREATED AT SCENE
  - 2 - EMS
  - 3 - POLICE
  - 9 - OTHER / UNKNOWN
- SAFETY EQUIPMENT**
- 1 - NONE USED
  - 2 - SHOULDER BELT ONLY USED
  - 3 - LAP BELT ONLY USED
  - 4 - SHOULDER & LAP BELT USED
  - 5 - CHILD RESTRAINT SYSTEM - FORWARD FACING
  - 6 - CHILD RESTRAINT SYSTEM - REAR FACING
  - 7 - BOOSTER SEAT
  - 8 - HELMET USED
  - 9 - PROTECTIVE PADS USED (ELBOWS, KNEES, ETC)
  - 10 - REFLECTIVE CLOTHING
  - 11 - LIGHTING - PEDESTRIAN / BICYCLE ONLY
  - 99 - OTHER / UNKNOWN

- SEATING POSITION**
- 1 - FRONT - LEFT SIDE (MOTORCYCLE DRIVER)
  - 2 - FRONT - MIDDLE
  - 3 - FRONT - RIGHT SIDE
  - 4 - SECOND - LEFT SIDE (MOTORCYCLE PASSENGER)
  - 5 - SECOND - MIDDLE
  - 6 - SECOND - RIGHT SIDE
  - 7 - THIRD - LEFT SIDE (MOTORCYCLE SIDE CAR)
  - 8 - THIRD - MIDDLE
  - 9 - THIRD - RIGHT SIDE
  - 10 - SLEEPER SECTION OF TRUCK CAB
  - 11 - PASSENGER IN OTHER ENCLOSED CARGO AREA (NON-TRAILING UNIT, BUS, PICK-UP WITH CAP)
  - 12 - PASSENGER IN UNENCLOSED CARGO AREA
  - 13 - TRAILING UNIT
  - 14 - RIDING ON VEHICLE EXTERIOR (NON-TRAILING UNIT)
  - 15 - NON-MOTORIST
  - 99 - OTHER / UNKNOWN

- AIR BAG**
- 1 - NOT DEPLOYED
  - 2 - DEPLOYED FRONT
  - 3 - DEPLOYED SIDE
  - 4 - DEPLOYED BOTH FRONT/SIDE
  - 5 - NOT APPLICABLE
  - 9 - DEPLOYMENT UNKNOWN
- EJECTION**
- 1 - NOT EJECTED
  - 2 - PARTIALLY EJECTED
  - 3 - TOTALLY EJECTED
  - 4 - NOT APPLICABLE
- TRAPPED**
- 1 - NOT TRAPPED
  - 2 - EXTRICATED BY MECHANICAL MEANS
  - 3 - FREED BY NON-MECHANICAL MEANS

- OL CLASS**
- 1 - CLASS A
  - 2 - CLASS B
  - 3 - CLASS C
  - 4 - REGULAR CLASS (OHIO = D)
  - 5 - M/C MOPED ONLY
  - 6 - NO VALID OL
- OL ENDORSEMENT**
- H - HAZMAT
  - M - MOTORCYCLE
  - P - PASSENGER
  - N - TANKER
  - Q - MOTOR SCOOTER
  - R - THREE-WHEEL MOTORCYCLE
  - S - SCHOOL BUS
  - T - DOUBLE & TRIPLE TRAILERS
  - X - TANKER / HAZMAT
- GENDER**
- F - FEMALE
  - M - MALE
  - U - OTHER / UNKNOWN

- OL RESTRICTION(S)**
- 1 - ALCOHOL INTERLOCK DEVICE
  - 2 - CDL INTRASTATE ONLY
  - 3 - CORRECTIVE LENSES
  - 4 - FARM WAIVER
  - 5 - EXCEPT CLASS A BUS & CLASS B BUS
  - 6 - EXCEPT CLASS A
  - 7 - EXCEPT TRACTOR-TRAILER
  - 8 - INTERMEDIATE LICENSE RESTRICTIONS
  - 9 - LEARNER'S PERMIT RESTRICTIONS
  - 10 - LIMITED TO DAYLIGHT ONLY
  - 11 - LIMITED TO EMPLOYMENT
  - 12 - LIMITED - OTHER
  - 13 - MECHANICAL DEVICES (SPECIAL BRAKES, HAND CONTROLS, OR OTHER ADAPTIVE DEVICES)
  - 14 - MILITARY VEHICLES ONLY
  - 15 - MOTOR VEHICLES WITHOUT AIR BRAKES
  - 16 - OUTSIDE MIRROR
  - 17 - PROSTHETIC AID
  - 18 - OTHER

- DRIVER DISTRACTION**
- 1 - NOT DISTRACTED
  - 2 - MANUALLY OPERATING AN ELECTRONIC COMMUNICATION DEVICE (TEXTING, TYPING, DIALING)
  - 3 - TALKING ON HANDS-FREE COMMUNICATION DEVICE
  - 4 - TALKING ON HAND-HELD COMMUNICATION DEVICE
  - 5 - OTHER ACTIVITY WITH AN ELECTRONIC DEVICE
  - 6 - PASSENGER
  - 7 - OTHER DISTRACTION INSIDE THE VEHICLE
  - 8 - OTHER DISTRACTION OUTSIDE THE VEHICLE
  - 9 - OTHER / UNKNOWN
- CONDITION**
- 1 - APPARENTLY NORMAL
  - 2 - PHYSICAL IMPAIRMENT
  - 3 - EMOTIONAL (E.G., DEPRESSED, ANGRY, DISTURBED)
  - 4 - ILLNESS
  - 5 - FELL ASLEEP, FAINTED, FATIGUED, ETC.
  - 6 - UNDER THE INFLUENCE OF MEDICATIONS / DRUGS / ALCOHOL
  - 9 - OTHER / UNKNOWN

- TEST STATUS**
- 1 - NONE GIVEN
  - 2 - TEST REFUSED
  - 3 - TEST GIVEN, CONTAMINATED SAMPLE / UNUSABLE
  - 4 - TEST GIVEN, RESULTS KNOWN
  - 5 - TEST GIVEN, RESULTS UNKNOWN
- ALCOHOL TEST TYPE**
- 1 - NONE
  - 2 - BLOOD
  - 3 - URINE
  - 4 - BREATH
  - 5 - OTHER
- DRUG TEST TYPE**
- 1 - NONE
  - 2 - BLOOD
  - 3 - URINE
  - 4 - OTHER
- DRUG TEST RESULT(S)**
- 1 - AMPHETAMINES
  - 2 - BARBITURATES
  - 3 - BENZODIAZEPINES
  - 4 - CANNABINOIDS
  - 5 - COCAINE
  - 6 - OPIATES / OPIOIDS
  - 7 - OTHER
  - 8 - NEGATIVE RESULTS

LOCAL REPORT NUMBER  
26-29685

<b>OCCUPANT</b>	UNIT #	NAME: LAST, FIRST, MIDDLE				DATE OF BIRTH		AGE	GENDER	
	ADDRESS: STREET, CITY, STATE, ZIP					CONTACT PHONE - INCLUDE AREA CODE				
	INJURIES	INJURED TAKEN BY	EMS AGENCY (NAME)	INJURED TAKEN TO: MEDICAL FACILITY (NAME, CITY)	SAFETY EQUIPMENT	<input type="checkbox"/> DOT-COMPLIANT MC HELMET	SEATING POSITION	AIR BAG USAGE	EJECTION	TRAPPED
<b>OCCUPANT</b>	UNIT #	NAME: LAST, FIRST, MIDDLE				DATE OF BIRTH		AGE	GENDER	
	ADDRESS: STREET, CITY, STATE, ZIP					CONTACT PHONE - INCLUDE AREA CODE				
	INJURIES	INJURED TAKEN BY	EMS AGENCY (NAME)	INJURED TAKEN TO: MEDICAL FACILITY (NAME, CITY)	SAFETY EQUIPMENT	<input type="checkbox"/> DOT-COMPLIANT MC HELMET	SEATING POSITION	AIR BAG USAGE	EJECTION	TRAPPED
<b>OCCUPANT</b>	UNIT #	NAME: LAST, FIRST, MIDDLE				DATE OF BIRTH		AGE	GENDER	
	ADDRESS: STREET, CITY, STATE, ZIP					CONTACT PHONE - INCLUDE AREA CODE				
	INJURIES	INJURED TAKEN BY	EMS AGENCY (NAME)	INJURED TAKEN TO: MEDICAL FACILITY (NAME, CITY)	SAFETY EQUIPMENT	<input type="checkbox"/> DOT-COMPLIANT MC HELMET	SEATING POSITION	AIR BAG USAGE	EJECTION	TRAPPED
<b>OCCUPANT</b>	UNIT #	NAME: LAST, FIRST, MIDDLE				DATE OF BIRTH		AGE	GENDER	
	ADDRESS: STREET, CITY, STATE, ZIP					CONTACT PHONE - INCLUDE AREA CODE				
	INJURIES	INJURED TAKEN BY	EMS AGENCY (NAME)	INJURED TAKEN TO: MEDICAL FACILITY (NAME, CITY)	SAFETY EQUIPMENT	<input type="checkbox"/> DOT-COMPLIANT MC HELMET	SEATING POSITION	AIR BAG USAGE	EJECTION	TRAPPED

INJURIES	SAFETY EQUIPMENT USED	SEATING POSITION	AIR BAG USAGE
1 - FATAL	1 - NONE USED - VEHICLE OCCUPANT	1 - FRONT - LEFT SIDE (MOTORCYCLE DRIVER)	1 - NOT DEPLOYED
2 - SUSPECTED SERIOUS INJURY	2 - SHOULDER BELT ONLY USED	2 - FRONT - MIDDLE	2 - DEPLOYED FRONT
3 - SUSPECTED MINOR INJURY	3 - LAP BELT ONLY USED	3 - FRONT - RIGHT SIDE	3 - DEPLOYED SIDE
4 - POSSIBLE INJURY	4 - SHOULDER & LAP BELT USED	4 - SECOND - LEFT SIDE (MOTORCYCLE PASSENGER)	4 - DEPLOYED BOTH FRONT/SIDE
5 - NO APPARENT INJURY	5 - CHILD RESTRAINT SYSTEM - FORWARD FACING	5 - SECOND - MIDDLE	5 - NOT APPLICABLE
<b>INJURED TAKEN BY</b>		6 - SECOND - RIGHT SIDE	9 - DEPLOYMENT UNKNOWN
1 - NOT TRANSPORTED / TREATED AT SCENE	6 - CHILD RESTRAINT SYSTEM - REAR FACING	7 - THIRD - LEFT SIDE (MOTORCYCLE SIDE CAR)	<b>EJECTION</b>
2 - EMS	7 - BOOSTER SEAT	8 - THIRD - MIDDLE	1 - NOT EJECTED
3 - POLICE	8 - HELMET USED	10 - SLEEPER SECTION OF TRUCK CAB	2 - PARTIALLY EJECTED
9 - OTHER / UNKNOWN	9 - PROTECTIVE PADS USED (ELBOWS, KNEES, ETC)	11 - PASSENGER IN OTHER ENCLOSED CARGO AREA (NON-TRAILING UNIT SUCH AS A BUS, PICK-UP WITH CAP)	3 - TOTALLY EJECTED
<b>GENDER</b>		12 - PASSENGER IN UNENCLOSED CARGO AREA	4 - NOT APPLICABLE
F - FEMALE	10 - REFLECTIVE CLOTHING	13 - TRAILING UNIT	<b>TRAPPED</b>
M - MALE	11 - LIGHTING - PEDESTRIAN / BICYCLE ONLY	14 - RIDING ON VEHICLE EXTERIOR (NON-TRAILING UNIT)	1 - NOT TRAPPED
U - OTHER / UNKNOWN	99 - OTHER / UNKNOWN	15 - NON-MOTORIST	2 - EXTRICATED BY MECHANICAL MEANS
		99 - OTHER / UNKNOWN	3 - FREED BY NON-MECHANICAL MEANS

<b>WITNESS</b>	NAME: LAST, FIRST, MIDDLE	DATE OF BIRTH	AGE	GENDER
	UREN, CHRISTOPHER C.	10/08/1960	65	M
ADDRESS: STREET, CITY, STATE, ZIP		CONTACT PHONE - INCLUDE AREA CODE		
586 WOODLAND AVE, WADSWORTH, OH, 44281-1960				
<b>WITNESS</b>	NAME: LAST, FIRST, MIDDLE	DATE OF BIRTH	AGE	GENDER
	ADDRESS: STREET, CITY, STATE, ZIP		CONTACT PHONE - INCLUDE AREA CODE	
<b>WITNESS</b>	NAME: LAST, FIRST, MIDDLE	DATE OF BIRTH	AGE	GENDER
	ADDRESS: STREET, CITY, STATE, ZIP		CONTACT PHONE - INCLUDE AREA CODE	